Badische Landesbibliothek Karlsruhe

Digitale Sammlung der Badischen Landesbibliothek Karlsruhe

Geographisch Handtbuch

Quad, Matthias

Coln am Rein, 1600

Karte: Evropa

urn:nbn:de:bsz:31-118287

Visual Library

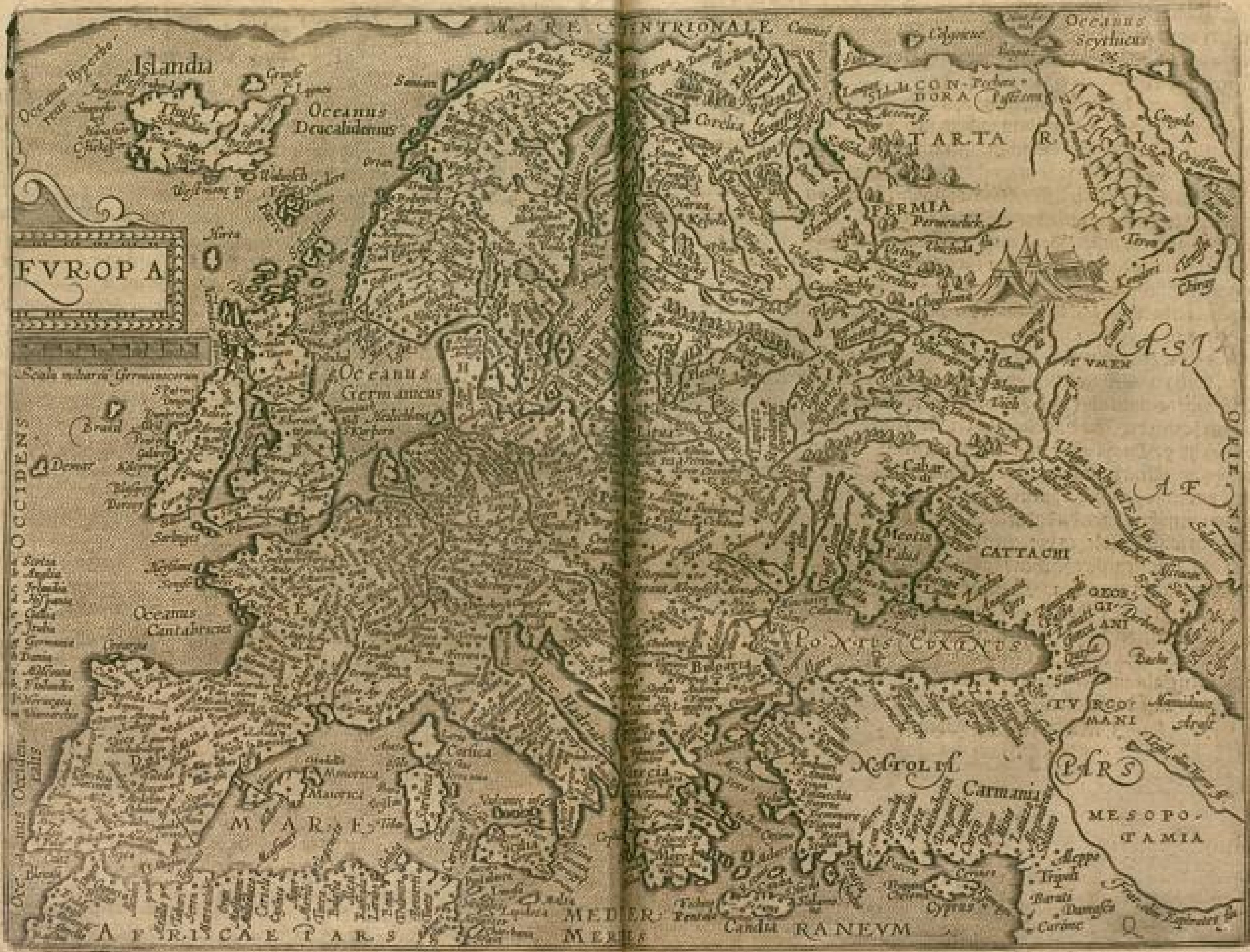

BADISCHE LANDESBIBLIOTHEK
Baden-Württemberg

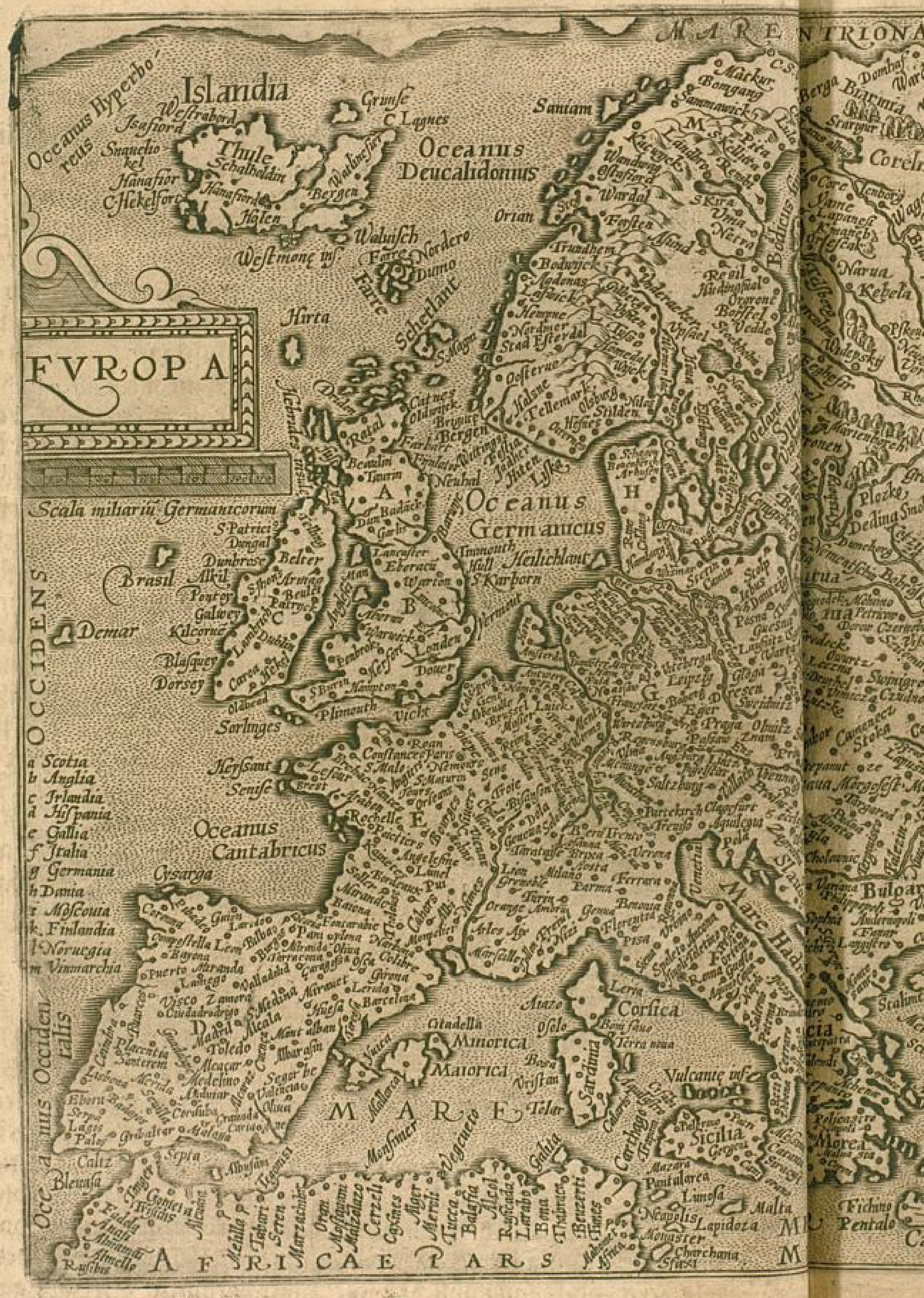
FVROPA
Islandia
Thule
Oceanus Deucalidonius
Oceanus Germanicus
Oceanus Cantabricus
Scala miliariũ Germanicorum
MARE
Brasil
Demar
Corsica
Sicilia
Malta
Marc Hadr
AFRICAE PARS
OCCIDENS
Occidentalis

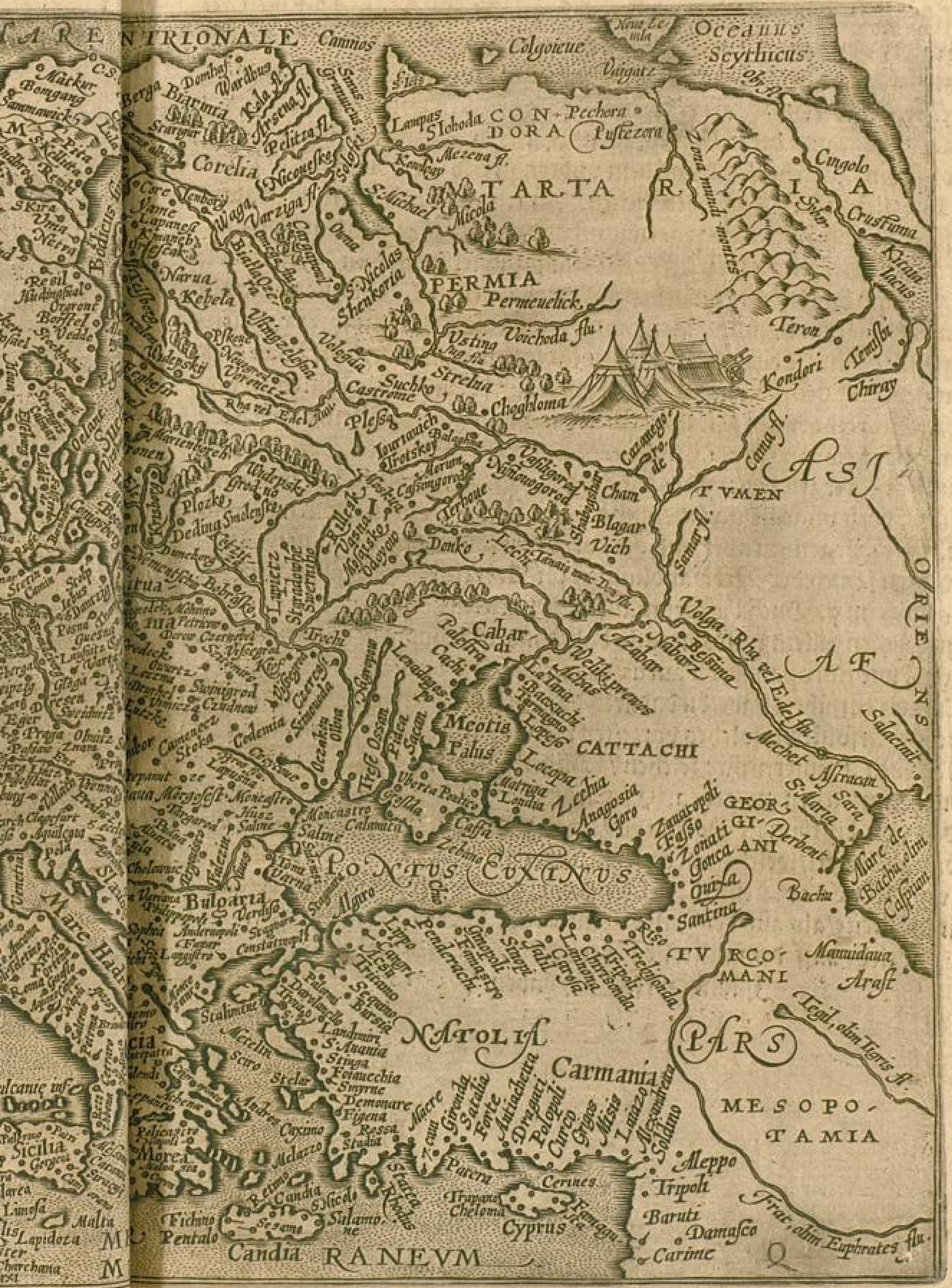

NTRIONALE
Cannos
Colgoieue
Noua Zemla
Oceanus Scythicus
Vaigatz
Obi fl.
Lampas
Slohoda
CON DORA
Pechora
Pustezora
Mezena fl.
TARTA R I A
Zona mundi montes
Cingolo
Crustuma
Kitaia lacus
Corelia
Berga
Biarmia
Kola fl.
Arsena fl.
Pelitza fl.
Nicoueske
S. Michael
Nicola
Varziga fl.
S. Nicolas
Shenkoria
PERMIA
Permeuelick
Vstina
Voichoda flu.
Vologda
Strelna
Suchko
Castrome
Choghloma
Teron
Kondori
Tenissi
Chiray
Cama fl.
ASI
TVMEN
Plesa
Iourtauach
Trotskoy
Balaghna
Vasiligorod
Nisnouogorod
Cham
Blagar
Vich
Samar fl.
ORIENS
Donko
Tanais nunc Don flu.
Volga, Rha vel Edel flu.
Besima
Nabarz
Azabar
AF
Salacinit
Cabar di
Meotis Palus
CATTACHI
Mechet
Astracan
Sara
S. Maria
Derbent
GEORGIANI
Zenati
Gonca
Quixa
Santina
Bachu
Mare de Bachu, olim Caspium
Locopa
Zechia
Anagosia
Goro
Caffa
PONTVS EVXINVS
Bulgaria
Constantinopoli
TVRCOMANI
Manuidaua
Arast
Tegil, olim Tigris fl.
NATOLIA
PARS
Carmania
MESOPOTAMIA
Aleppo
Tripoli
Baruti
Damasco
Carime
Frat, olim Euphrates flu.
Cyprus
Rhodus
Candia
Sicilia
Morea
Malta
RANEVM