Badische Landesbibliothek Karlsruhe

Digitale Sammlung der Badischen Landesbibliothek Karlsruhe

Geographisch Handtbuch

Quad, Matthias

Coln am Rein, 1600

Karte: Prussiae descriptio [...]

urn:nbn:de:bsz:31-118287

Visual Library

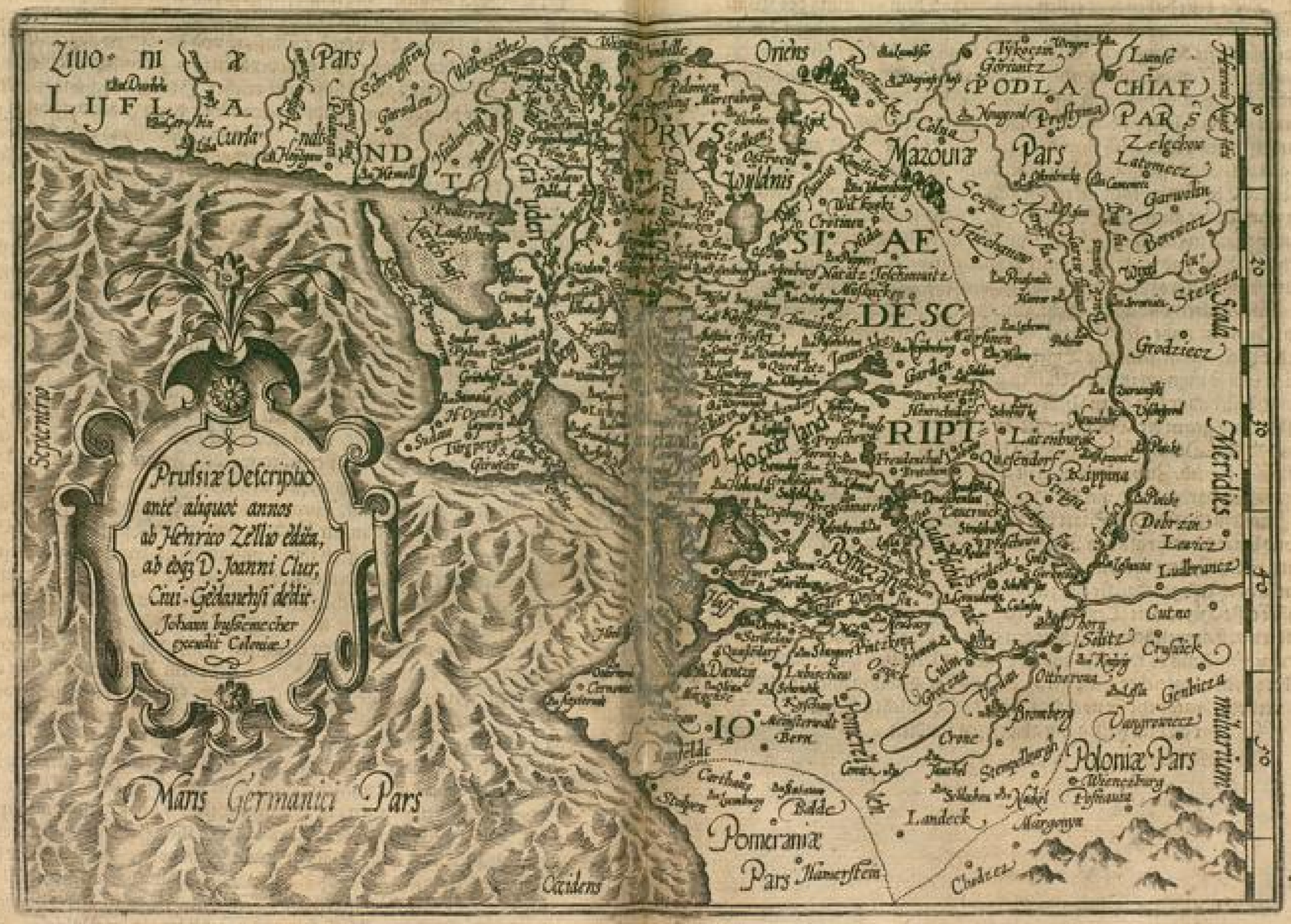
Prussiæ Descriptio
antè aliquot annos
ab Henrico Zellio edita,
ab eoq; D. Joanni Cluer,
Ciui Gedanensi dedita.
Johann Byssenecher
excudit Coloniæ.
Ziuonia
Pars
LIFLANDIA
Curlandia
Oriens
PRVSSIA
Mazouia
Pars
PODLACHIA
PARS
Polonia
SILESIA
DESCRIPTIO
Grodziecz
Pomerania
Pars
Polonia Pars
Landeck
Cuno
Crystick
Genbitza
Vangrancz
Bromberg
Dobrzin
Lauenburg
Meridies
Occidens
Mars Germanicus Pars

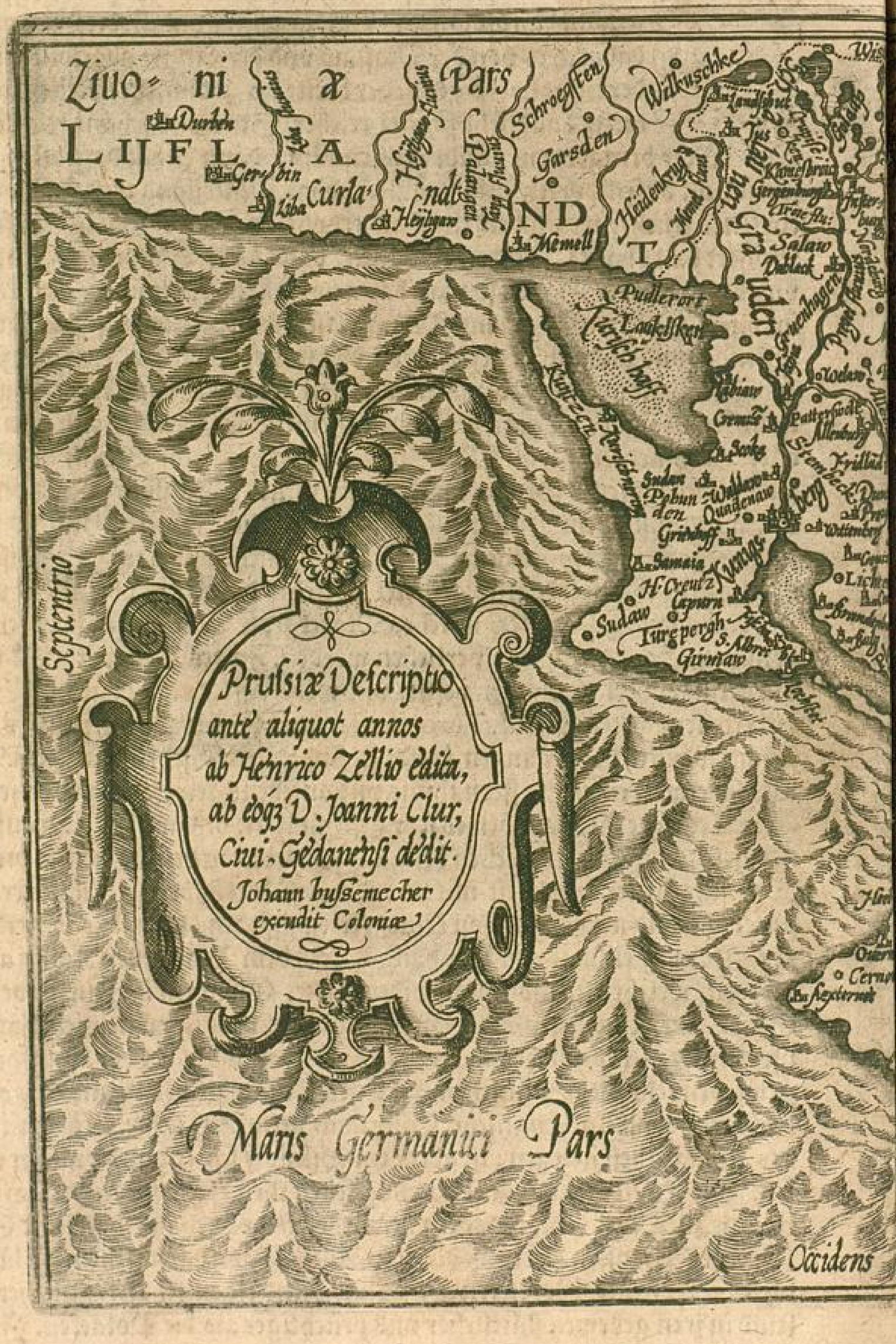
Ziuo-ni a
LIJFLA
Pars
Curla
Schroegsten
Garsden
Wilkuschke
Pudlerort
Tirkisch haff
Septentrio
Prussiæ Descriptio
antè aliquot annos
ab Henrico Zellio edita,
ab eóq; D. Joanni Clur,
Ciui. Gedanensi dedit.
Johann Bussemecher
excudit Coloniæ
Maris Germanici Pars
Occidens

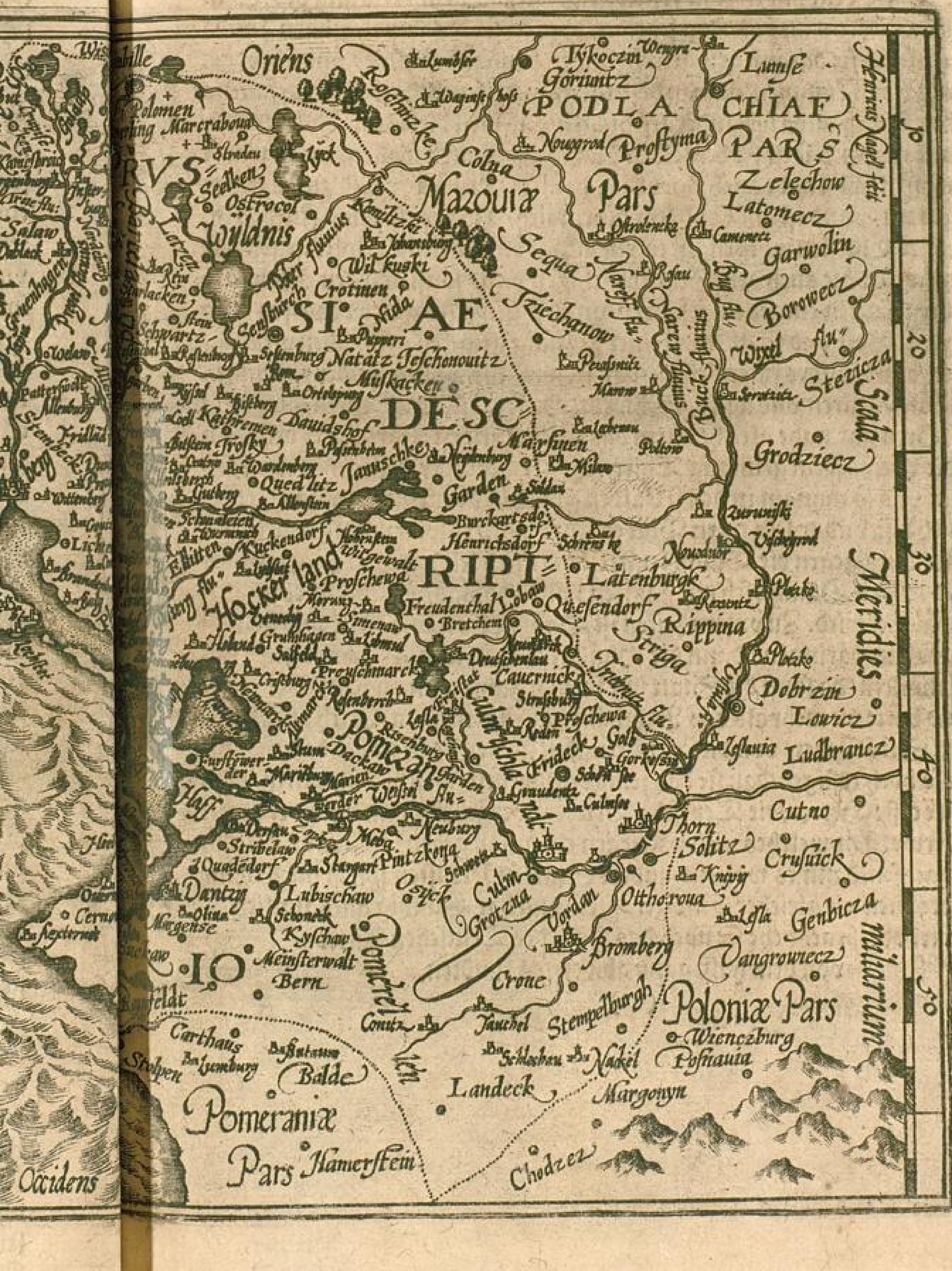
Oriens
Tykoczin
Goriuntz
Lunse
PODLA
CHIAE
PARS
Prostyma
Colna
Mazovia
Pars
Zelechow
Latomecz
Garwolin
Borowecz
Wyldnis
Wilkuski
Crotinen
Sequa
Tziechanow
Nida
SIAE
Natalz
Teschenouitz
Muskacken
DESC
Dauidshof
Marsinen
Grodziecz
Stezicza
Scala
Januschke
Quedlitz
Garden
Burckartsdorf
Henrichsdorf
RIPT
Lätenburgk
Hockerland
Proschewa
Freudenthal
Quesendorf
Rippina
Striga
Dobrzin
Lowicz
Ludbrancz
Pomeran
Culmschla
Eridecke
Thorn
Cutno
Solitz
Crusuick
Dantzig
Lubischow
Kyschow
Meinsterwalt
Bern
Culm
Grotzna
Vordan
Otthcroua
Genbicza
Vangrowiecz
Bromberg
Crone
Stempelburgh
Polonia Pars
Wienczburg
Posnania
Nakel
Carthaus
Balde
Landeck
Margonyn
Pomeraniæ
Pars
Hamerstein
Chodzez
Occidens
Meridies
Mitarium