Badische Landesbibliothek Karlsruhe

Digitale Sammlung der Badischen Landesbibliothek Karlsruhe

Geographisch Handtbuch

Quad, Matthias

Coln am Rein, 1600

Karte: Flandriae descriptio

urn:nbn:de:bsz:31-118287

Visual Library

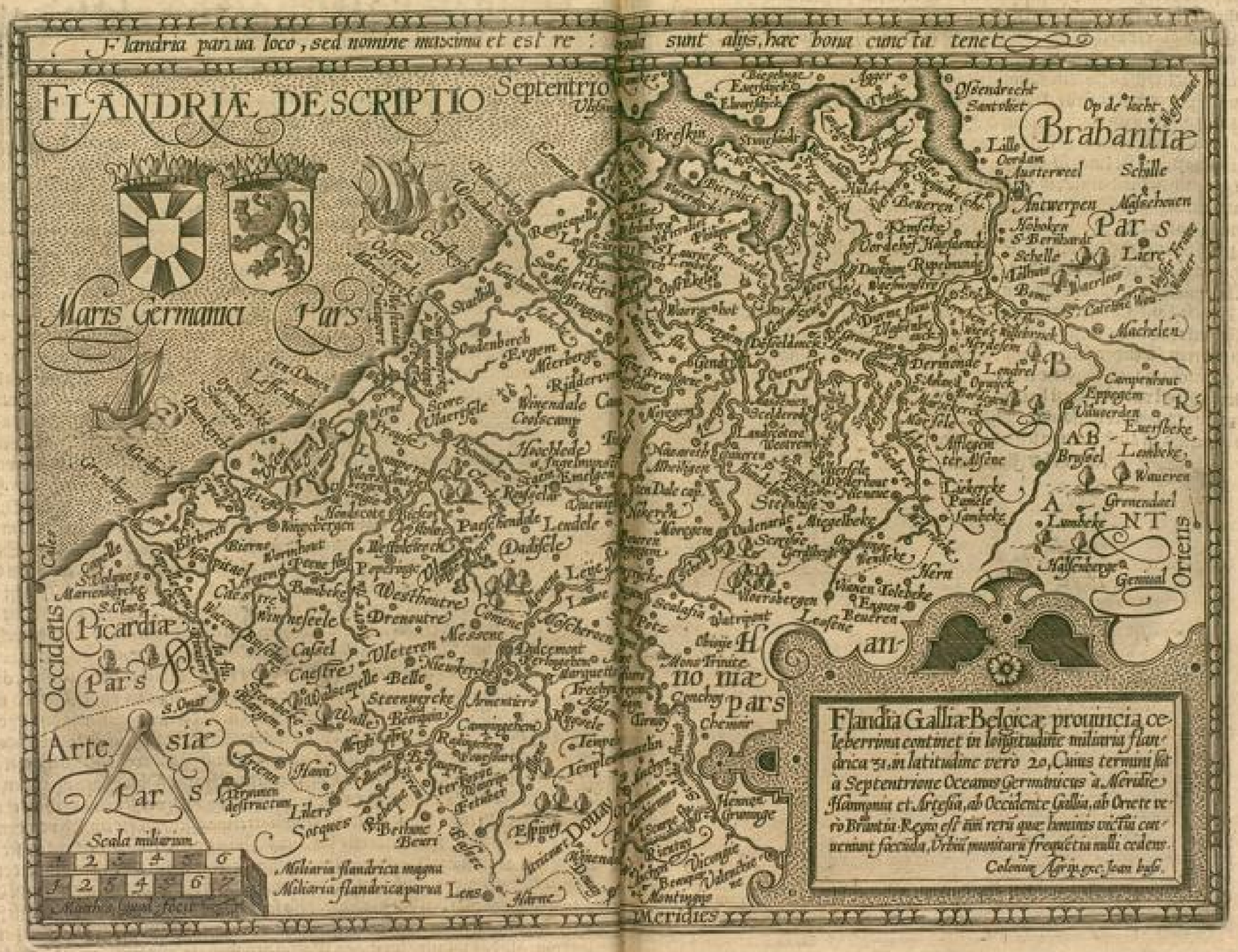
Flandria parua loco, sed nomine maxima et est re : sunt alijs, hæc bona cuncta tenet
FLANDRIÆ DESCRIPTIO
Septentrio
Maris Germanici Pars
Brabantiæ Pars
Occidens
Picardiæ Pars
Artesiæ Pars
Hannoniæ pars
Oriens
Meridies
Scala miliarium
Miliaria flandrica magna
Miliaria flandrica parua
Flandia Galliæ Belgicæ prouincia celeberrima continet in longitudine miliaria flandrica 31, in latitudine vero 20, Cuius termini sunt à Septentrione Oceanus Germanicus à Meridie Hannonia et Artesia, ab Occidente Gallia, ab Oriente vero Brantia. Regio est cum rerum quæ hominis victui conueniunt fœcunda, Vrbium munitarum frequentia nulli cedens.
Coloniæ Agrip. exc. Joan. buss.

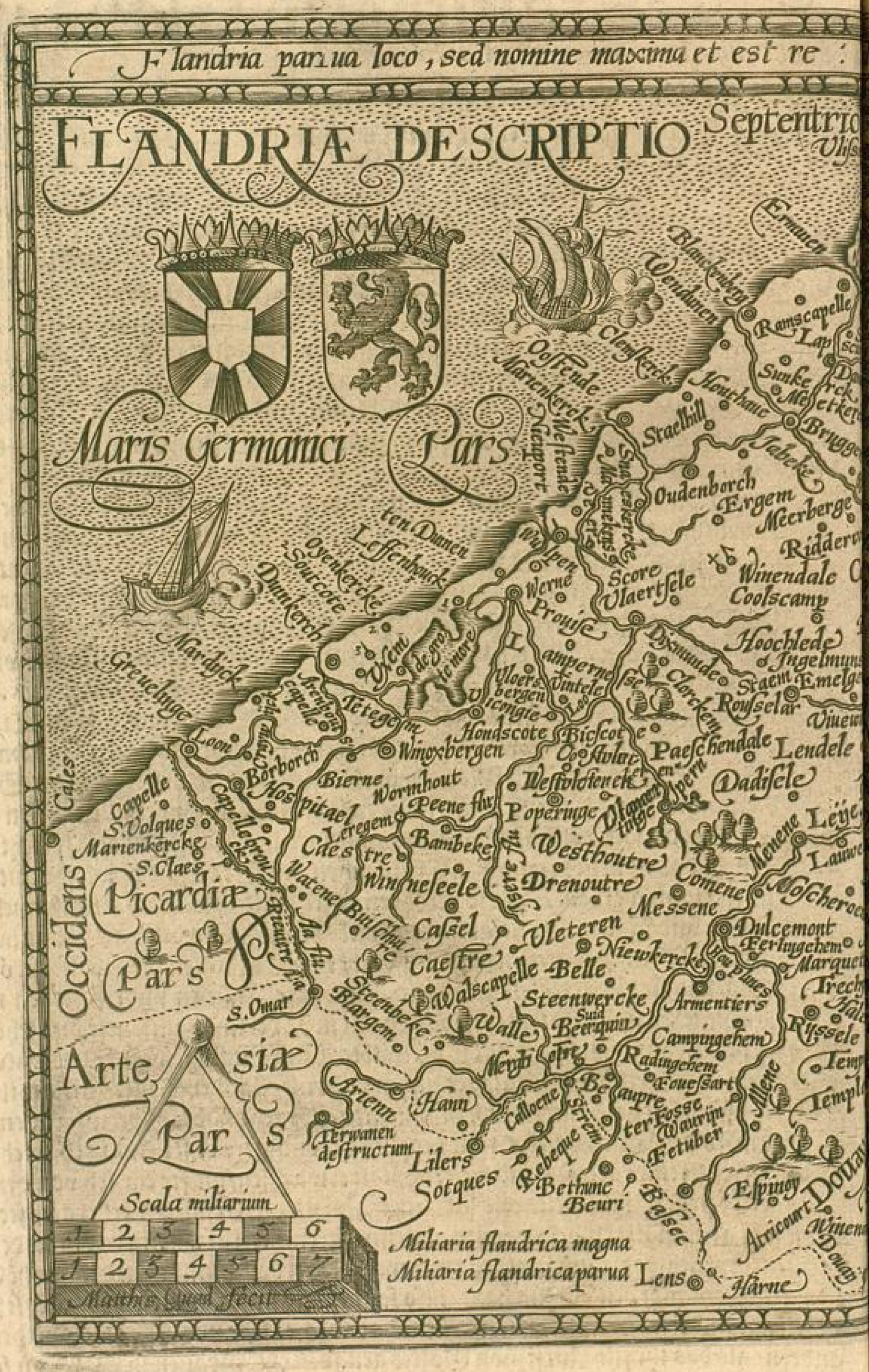
Flandria parua loco, sed nomine maxima et est re :
FLANDRIÆ DESCRIPTIO
Maris Germanici Pars
Occidens
Picardiæ Pars
Artesiæ Pars
Septentrio
Scala miliarium
Miliaria flandrica magna
Miliaria flandrica parua
Calais
Gravelinge
Mardyck
Dunkerch
Nieuport
Oostende
Blankenberg
Wendunen
Ermuen
Clemskerck
Ramscapelle
Sluis
Brugge
Oudenborch
Ergem
Meerberge
Ridderc
Winendale
Coolscamp
Hoochlede
Ingelmunst
Emelgem
Roselar
Lendele
Dadisele
Leye
Lauwe
Moscheroe
Dulcemont
Feerlingehem
Marquette
Trechin
Ryssele
Armentiers
Campingehem
Radingehem
Fouessart
Wauriu
Fetuber
Espingy
Douay
Arricourt
Lens
Harne
Bethune
Beuri
Lilers
Sotques
Hann
Arienn
Terwanen destructum
Steenwercke
Beerquin
Walle
Walscapelle
Belle
Steenbecke
Blargem
Caestre
Vleteren
Niewkercke
Caessel
Winneseele
Drenoutre
Messene
Comene
Westhoutre
Poperinge
Bambeke
Peene flu
Wormhout
Bierne
Leregem
Hospitael
Bergues
Winexbergen
Hondscote
Bisscot
Paeschendale
Wesselsterek
Vlamertinge
Ypern
Tetegem
Loon
Borborch
Capelle
S. Volques
Marienkercke
S. Claes
S. Omar
Watene
Bussemure
Ma flu.
Bienure flu
Capelle frou
Arenbergh
Vlaerbergen
Vintele
Vlamertinge
Clarckem
Staem
Dixmude
Score
Vlaertsele
Werne
Prouise
Wulpen
Lessenbrick
Ten Duinen
Oyenkerke
Sourcote
Dunkerch
Vlaemwe
Nieuport
Mariekerke
Mestende
Staelhill
Houthaue
Sunke
Meetkerke
Jabeke
Ramscapelle
Lap
Waterdyck
Waterdiet
Philip
S. Laurie
Lembeke
Oost Ekele
Waersc
Meyegem
Nazareth
Alheiligen
Dale cap.
Moregem
Scalafia
Potz
Mons
110
Conch
Ternay
Scarpe flu.
Rientay
Vic
Beaupay
Montingni
Meridie

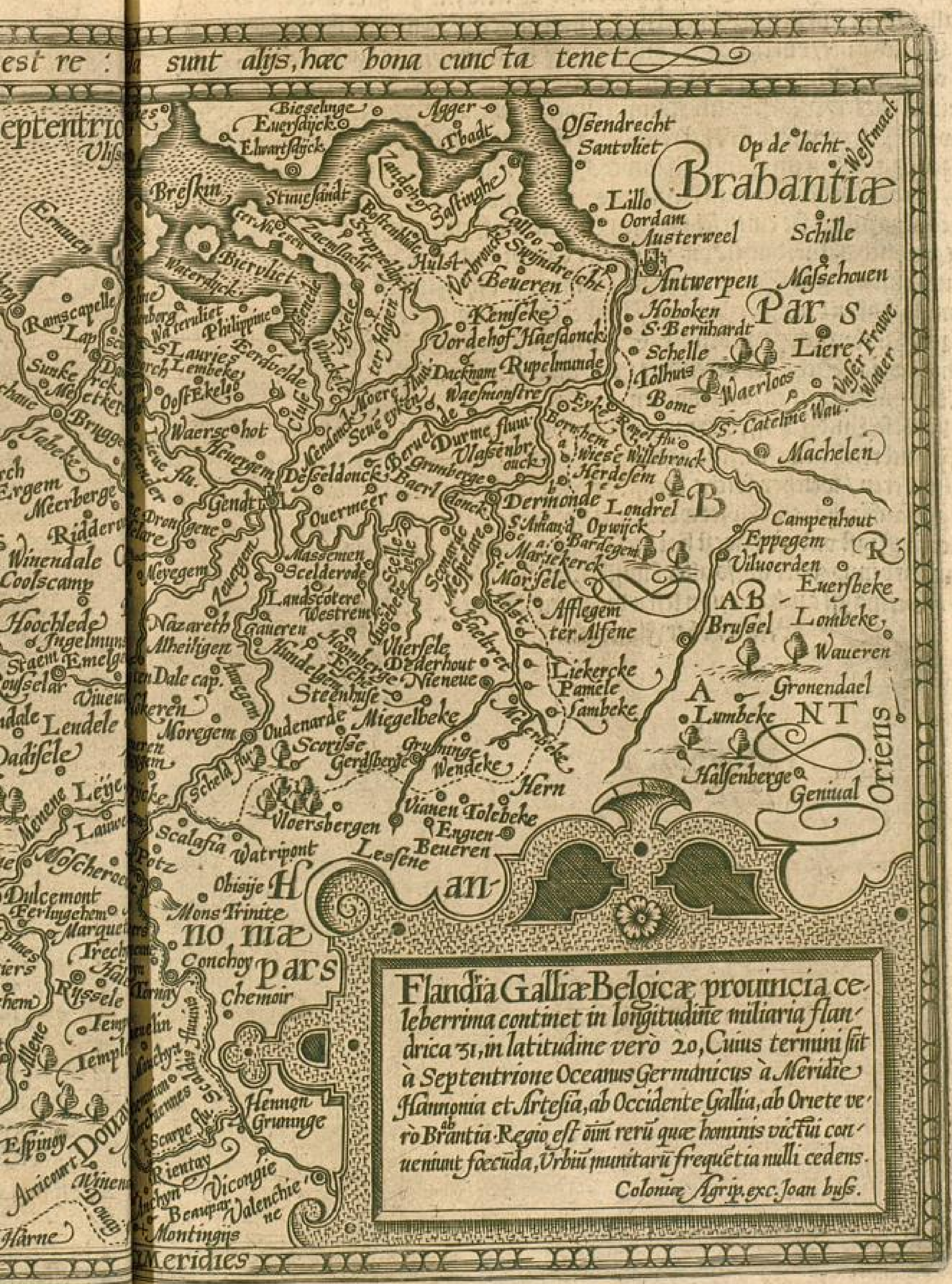
est re : sunt alijs, hæc bona cuncta tenet
Septentrio
Brabantiæ
Par s
Flandria Galliæ Belgicæ prouincia celeberrima continet in longitudine miliaria flandrica 31, in latitudine verò 20, Cuius termini sunt à Septentrione Oceanus Germanicus à Meridie Hannonia et Artesia, ab Occidente Gallia, ab Oriete verò Brantia Regio est omnium rerum quæ hominis victui conueniunt fœcunda, Vrbium munitarum frequentia nulli cedens.
Coloniæ Agrip. exc. Joan buss.
Meridies