Badische Landesbibliothek Karlsruhe

Digitale Sammlung der Badischen Landesbibliothek Karlsruhe

Geographisch Handtbuch

Quad, Matthias

Coln am Rein, 1600

Karte: Franciae accurata [...]

urn:nbn:de:bsz:31-118287

Visual Library

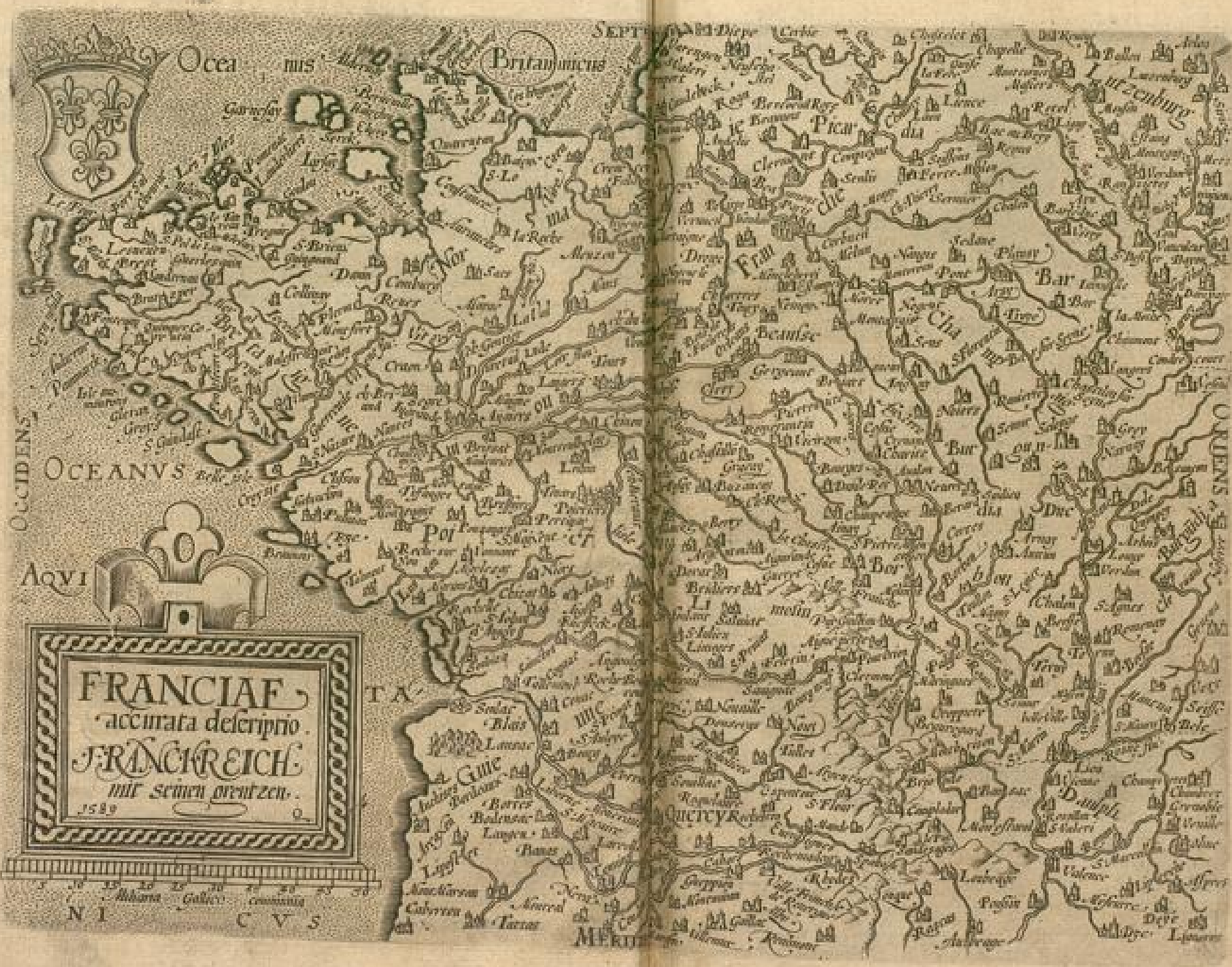
FRANCIAE
accurata descriptio.
FRANCKREICH
mit seinen grentzen.
1589
OCEANVS
OCCIDENS
ORIENS
Britannicus
Picardia
Bar
Duc
Quercy
Guie
Lutzenburg

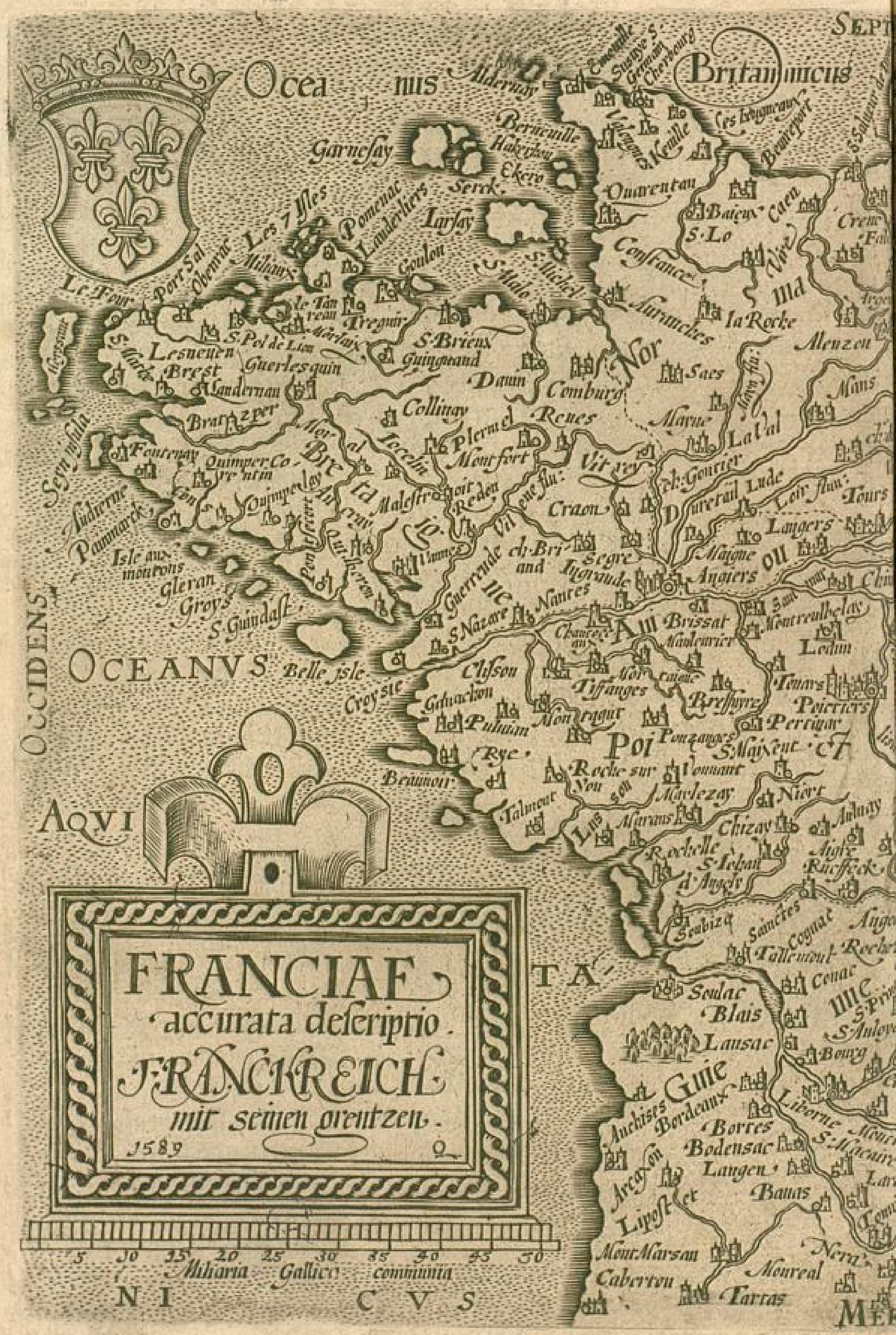
FRANCIAE
accurata descriptio.
FRANCKREICH
mit seinen greintzen.
1589
Oceanus
Britannicus
OCEANVS
OCCIDENS
Garnesey
Jersey
Le Tour
Brest
Lesneuen
Guerlesquin
Landernau
Morlaix
Treguier
S. Brieus
Guingeand
Dinan
Comburg
Rennes
Vitrey
Laval
Mans
Menzon
Saes
Alençon
Caen
Bayeux
S. Lo
Coutance
Auranches
la Rocke
Cherbourg
Ouarentan
Collinay
Plermel
Montfort
Craon
Angers
Nantes
Saint Nazare
Belle isle
Croysic
Gleran
Groys
S. Guindast
Isle aux moutons
Pannarck
Quimper Corentin
Chartres
Dreux
Tours
Langers
Saumur
Poitiers
Niort
Rochelle
Rochefort
Blais
Lausac
Bordeaux
Borres
Bodensac
Langen
Bayonne
Lipostet
Mont Marsan
Caberton
Tartas
Meureal
Brissac
Ledun
Perrigur
Pons
Saintes
Angoulesme
Limoges
Aqui
Gallia
Miliaria Gallico communia
NICVS

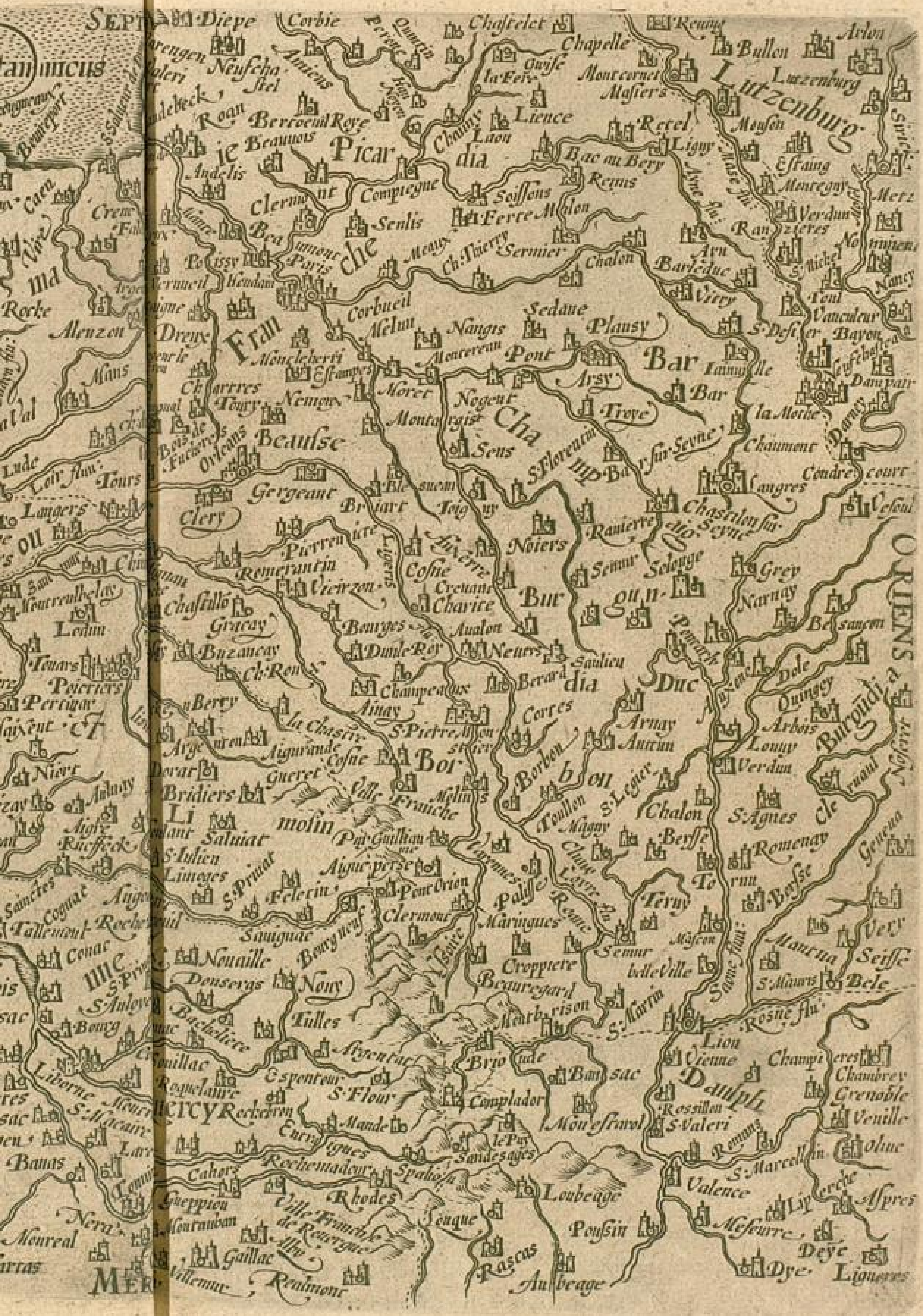

BADISCHE LANDESBIBLIOTHEK
Baden-Württemberg