Badische Landesbibliothek Karlsruhe

Digitale Sammlung der Badischen Landesbibliothek Karlsruhe

Geographisch Handtbuch

Quad, Matthias

Coln am Rein, 1600

Karte: Poloniae finitimarumque [...]

urn:nbn:de:bsz:31-118287

Visual Library

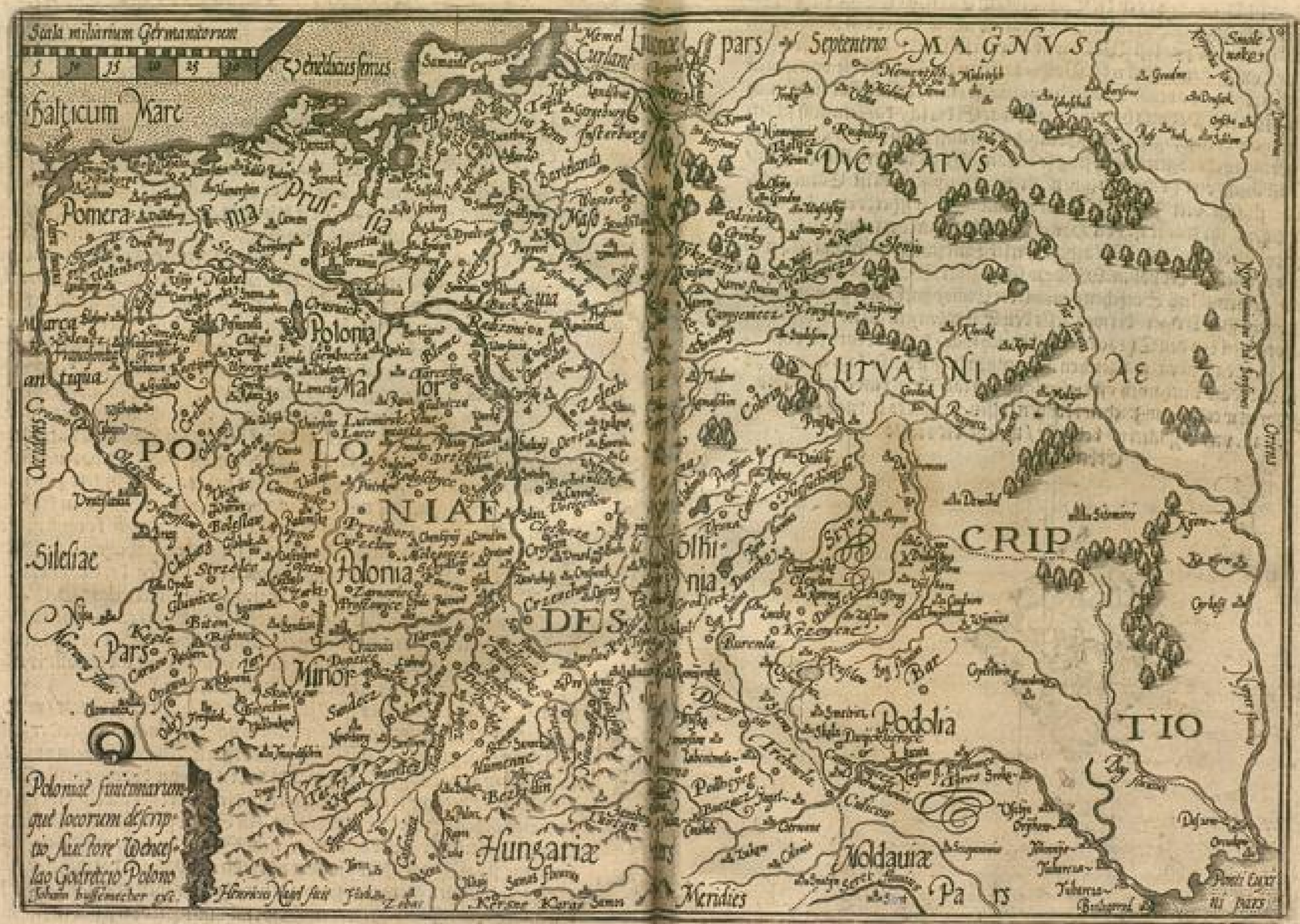
Scala miliarium Germanicorum
5 10 15 20 25 30
Venedicus sinus
Balticum Mare
Memel
Curlant
Livoniae pars
Septentrio
MAGNVS
DVCATVS
LITVANIAE
CRIPTIO
Pomerania
Prussia
Polonia
Maior
POLONIAE
Silesiae
Pars
Minor
Polonia
DES
Hungariae
Moldauiae
Pars
Podolia
Meridies
Ponti Euxini pars
Poloniae finitimarumque locorum descriptio Auctore Wenceslao Godretcio Polono
Johann hussemecher exc.

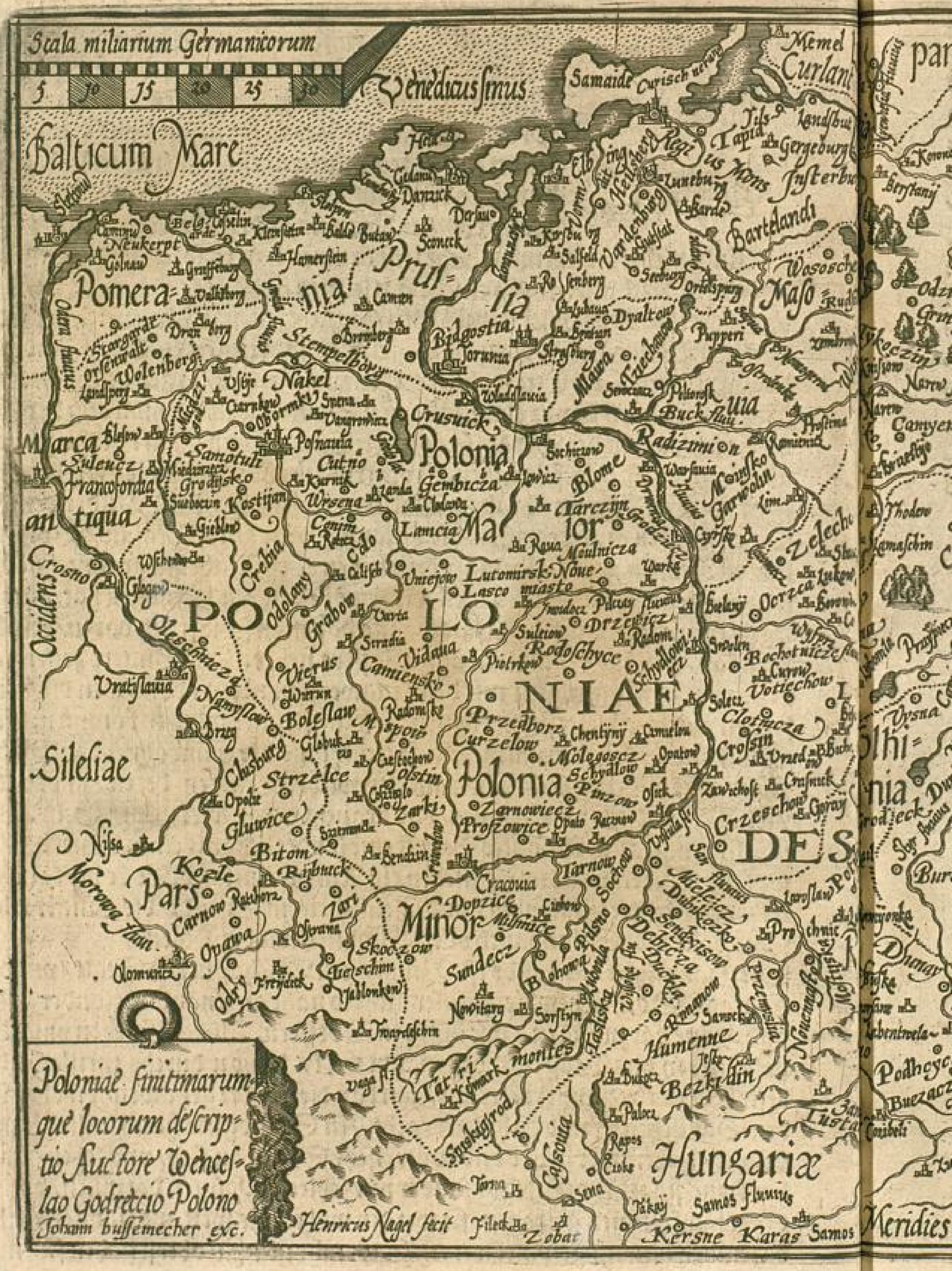
Scala miliarium Germanicorum
5 10 15 20 25 30
Venedicus sinus
Balticum Mare
Samaide
Curisch wiek
Memel
Curlandia
Pomerania
Prussia
Bartelandia
Masovia
Polonia
Marca antiqua
Silesiae
Pars Minor
Polonia
Hungariae
Polonia finitimarumque locorum descriptio Auctore Wenceslao Godrecio Polono
Johann Bussemecher exc.
Henricus Nagel fecit

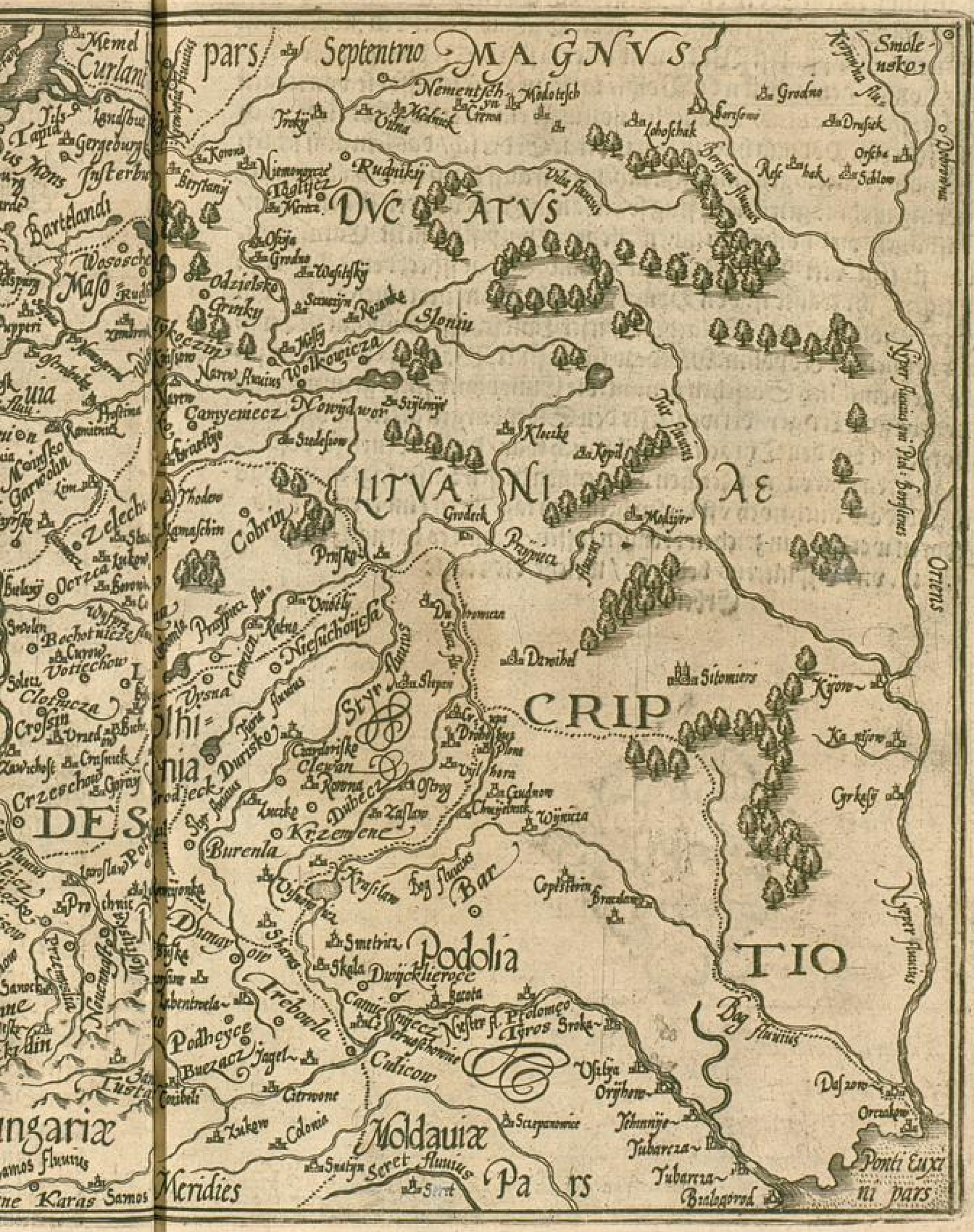
pars Septentrio
MAGNVS
DVCATVS
LITVANIAE
CRIPTIO
Podolia
Moldauiae
Pars
Meridies
Ponti Euxini pars
Orientis
Memel
Curlant
Smolensko
Grodno
Drusek
Orsche
Schlow
Nementsch
Vilna
Rudnikij
Niemonycze
Ostija
Grodno
Wasilisky
Odzielsko
Grinky
Slonim
Wolkowicza
Nowydwor
Kloecke
Kyrd
Molsjer
Grodeck
Prasnica
Cobrin
Pinsko
Dereibol
Sitomiers
Kyrow
Grkesy
Burenla
Krasilow
Bar
Copistrin
Smetrin
Skala
Dwyckliereoce
Trebowla
Podhoyce
Buczacz
Jagel
Culicow
Ussilya
Orzyhow
Yhumnje
Yubarcza
Brialogrod
Deszow
Orculow
Colonia
Seret
Karas
Samos