Badische Landesbibliothek Karlsruhe

Digitale Sammlung der Badischen Landesbibliothek Karlsruhe

Geographisch Handtbuch

Quad, Matthias

Coln am Rein, 1600

Karte: Daniae regni typvs

urn:nbn:de:bsz:31-118287

Visual Library

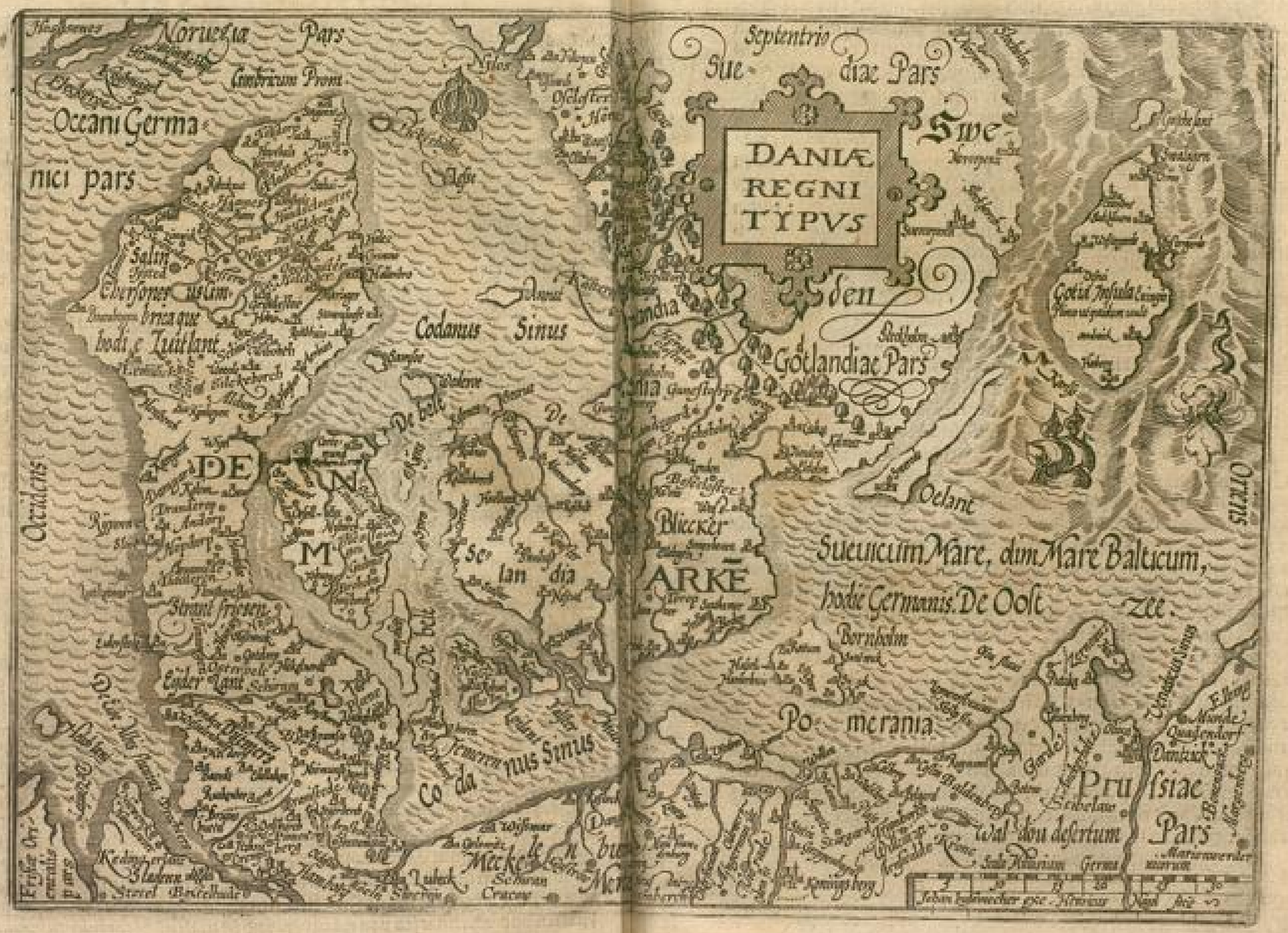
DANIÆ
REGNI
TYPVS
Norwegia Pars
Cimbrorum Prom.
Oceani Germanici pars
Septentrio
Sue-
diae Pars
Swe
den
Gotlandiae Pars
Gotii Insula
Codanus Sinus
Occidens
Ortus
Oceanu
Sueuicum Mare, dim Mare Balticum, hodie Germanis De Oost zee.
Blecker
ARKE
Bornholm
Pomerania
Prussiae Pars
Waldau desertum
Sinus
Lubeck
Mecke
Cracow
Königsberg

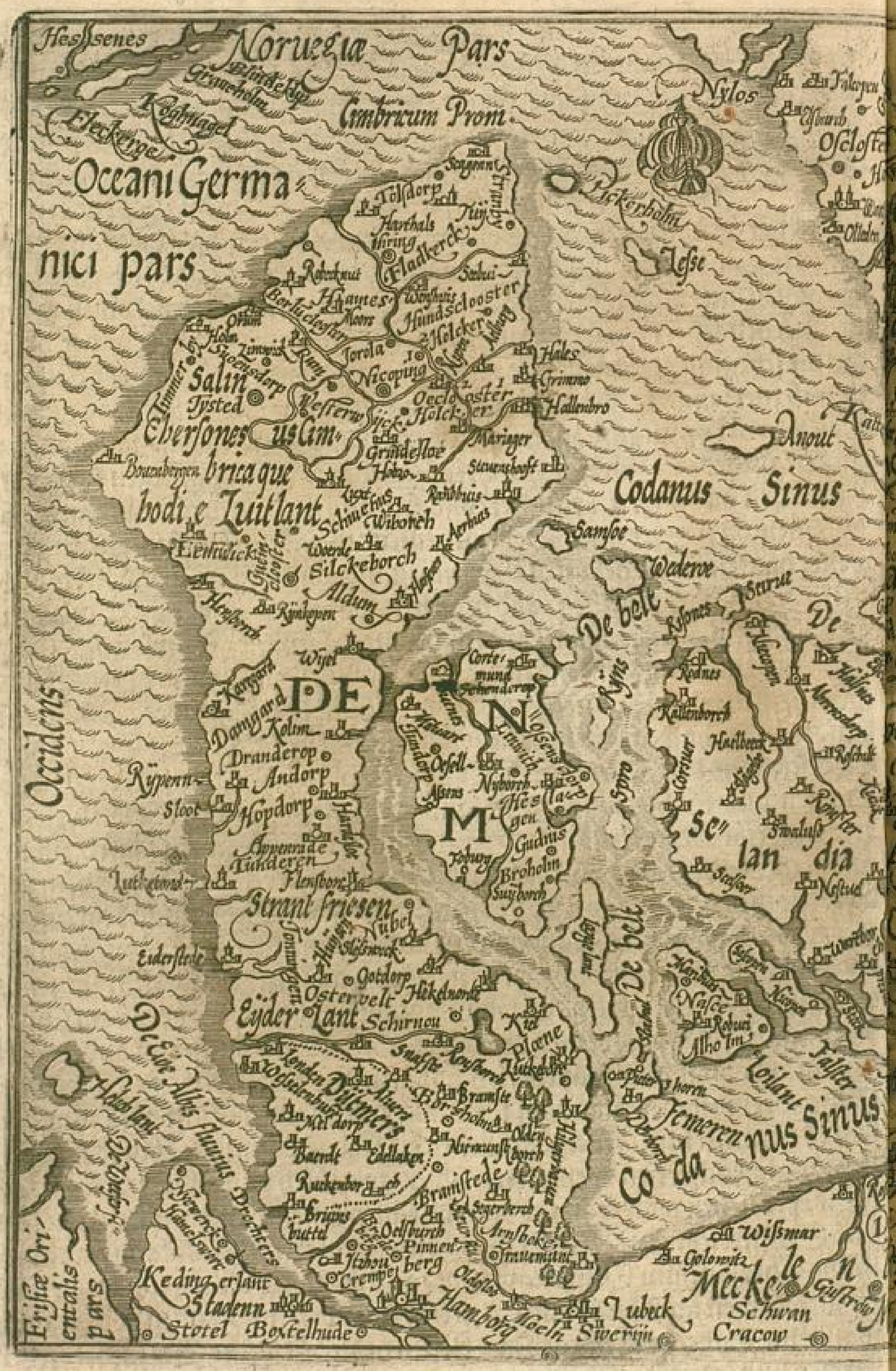
Hessenes
Norvegia
Pars
Nylos
Cimbricum Prom.
Occani Germa
nici pars
Ocsloff
Iesse
Anout
Codanus
Sinus
Salin
Tysted
Ebersones
Brieque
bodi e Iutlant
Silckeborch
Aldum
De belt
Wedere
Samsoe
DE
Kolin
Dranderop
Andorp
Hopdorp
Ripen
Sloot
Occidens
Strant friesen
Eyder Lant
Schirnou
Dithmers
Brunstede
Keding erlant
Stadenn
Stotel
Boxtelhude
Hamborg
Lubeck
Wissmar
Mecke le n
Schwan
Cracow
Sweriju
Iolant
Femeren
nus Sinus
co da
Erisiae Orientalis pars

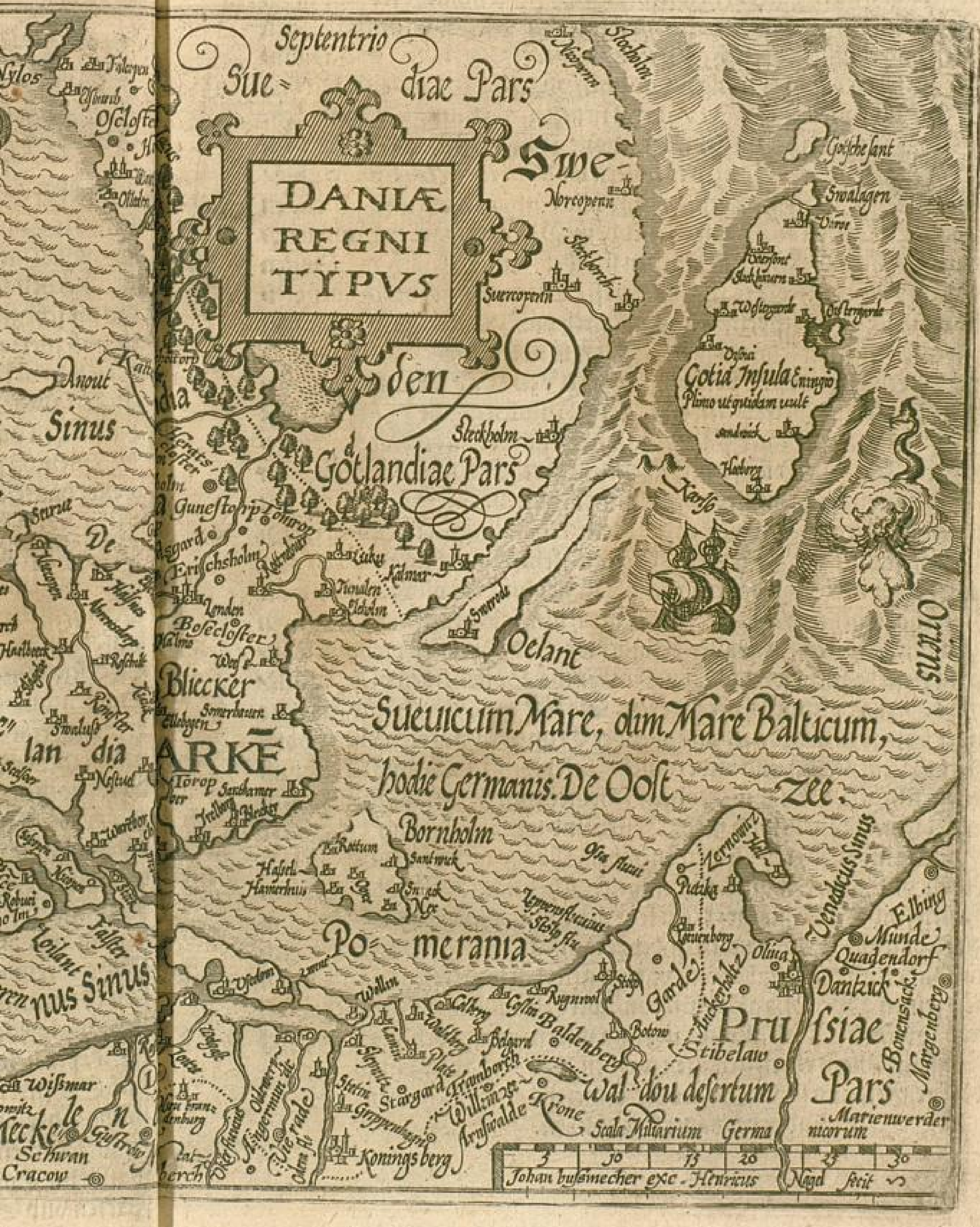
DANIÆ
REGNI
TYPVS
Septentrio
Sue-
diae Pars
Swe-
den
Gotlandiae Pars
Gotia Insula
Pomerania
Pru
ssiae
Pars
Sueuicum Mare, dim Mare Balticum,
hodie Germanis. De Oost
zee.
Oceanus
Oclant
Sinus
Stockholm
Gotlhe sant
Swalagen
Bornholm
Elbing
Danzick
Stibelaw
Scala Miliarium
Konings berg
Johan bussmecher exc. Henricus Nagel fecit