


**Badische Landesbibliothek Karlsruhe**

**Digitale Sammlung der Badischen Landesbibliothek Karlsruhe**

**Atlas van den Rhyne, van Bonn tot Bazel**

**Amsterdam, 1798**

[urn:nbn:de:bsz:31-118341](https://nbn-resolving.org/urn:nbn:de:bsz:31-118341)




3958

Ammonio Chij  
p. 33. d. 44

1052

919161

2304



On ne connaît que trop la gêne des grandes Cartes, surtout en campagne & en route. —  
Pour y remédier, tant soit peu, on offre au Public en général, aux Officiers Militaires & aux  
Voyageurs en particulier, cet *Atlas*, divisé en XXXVI. parties, formant un ensemble, d'après  
la Carte générale qu'on y a jointe, représentant le RHIN, de *Bonn* jusqu'à *Bâle*:  
endroits, que la Curiosité & le Commerce s'emprescent de connaître, & qui intéressent d'au-  
tant plus encore, puis qu'ils ne sont que trop souvent le Théâtre de la Guerre.

A T L A S D U R H I N,

D E B O N N J U S Q U ' A B Â L E,

EN XXXVI. CARTES CONJOINTES & ENLUMINÉES,

contenant:

le PALATINÂT, la LORRAINE, MAYENCE, TRÈVES, WETTERAU,  
une *partie* de COLOGNE, les *parties Septentrionale & Occidentale* de la  
SOUABE, les *parties Septentrionale & Méridionale* de l'ALSACE, les  
*Pais & Villes* adjacentes, les *Forteresfes* des deux côtés de la Riviere, &c.

précédé

D'UNE CARTE GÉNÉRALE, DIVISÉE EN XXXVI. PARTIES.



A M S T E R D A M chez *Holtrop.*

ATLAS VAN DEN RHYN,

VAN BONN TOT BAZEL,

IN XXXVI. AFGEZETTE AAN-EEN-SLUITENDE KAARTEN,

bevattende:

de PALTZ, LOTHARINGEN, MENTZ, TRIER, WETTERAU, een gedeelte van KEULEN, het *Noorder- en Wester-deel* van SWABEN, het *Noorder- en Zuider-deel* van den ELZAS, de omliggende *Landen en Steden*, de *Forten en Sterkten* aan de beide zyden der Rivier, enz.

Vooräfgaat

EENE GENERAALE KAART, IN XXXVI. PERKEN VERDEELD.



AMSTERDAM by *Holtrop.*



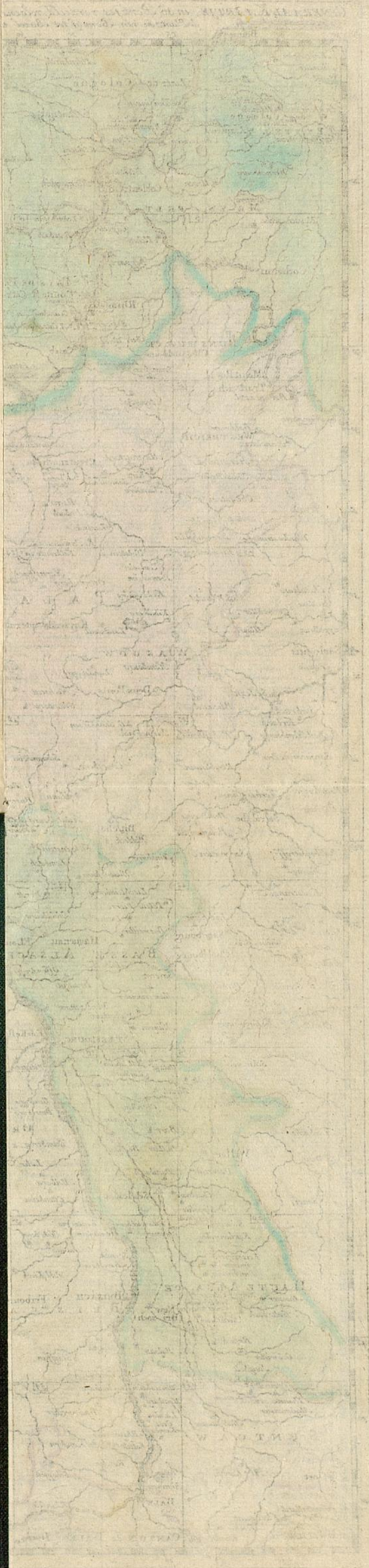
ak

M 8 E 3228 R

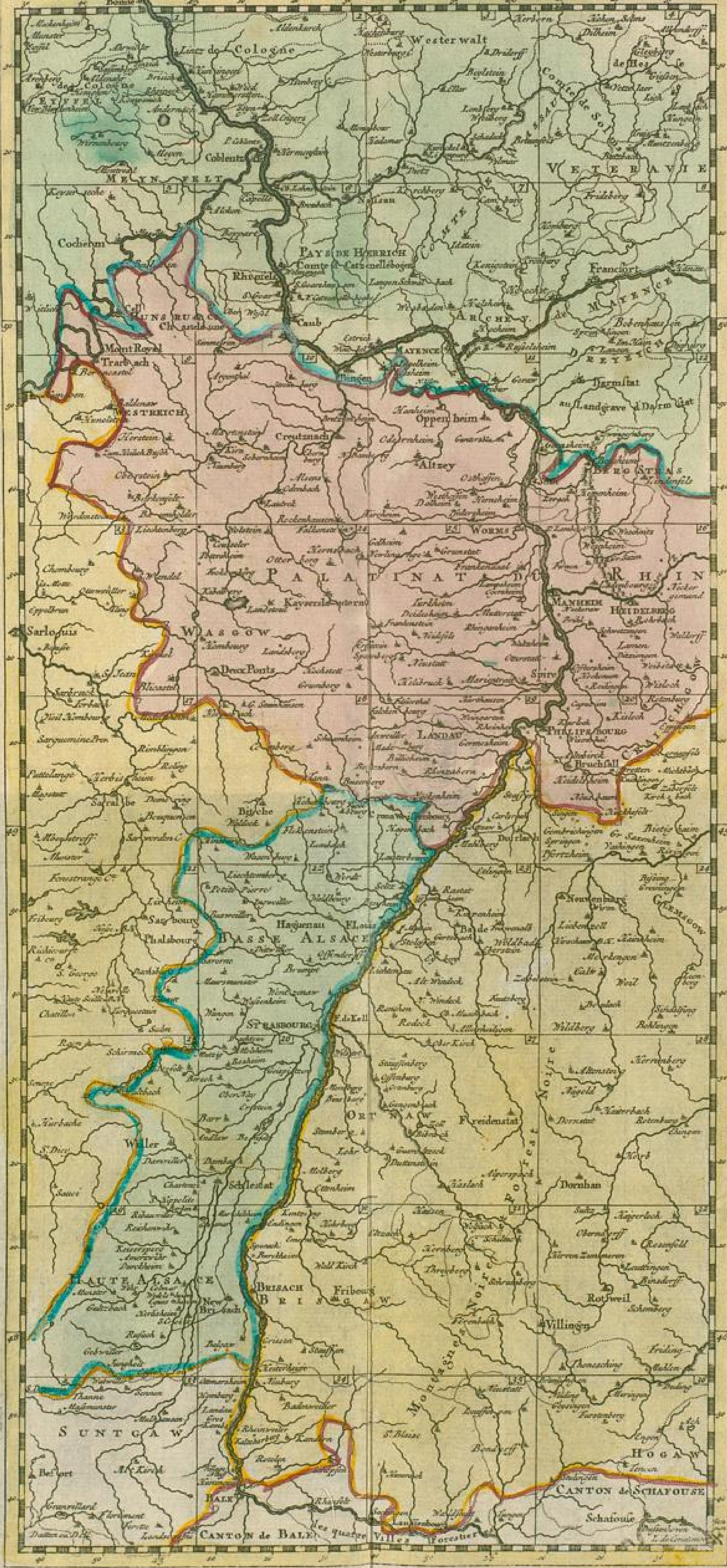
Men vleit zich, met de uitgaave van deezen *Rhyn-Atlas*, het belemmerende der groote Kaarten van dien Stroom, byzonder voor Militairen, in veldtogten, en voor Reizigers, onder wege, immers ten deele, weggenomen te hebben.

De generaale Kaart, die deezer Verzameling van XXXVI, aan-één-sluitende Kaartjens voorafgaat, wyst aan, hoedanig die gedeelten, ordelyk, tot één geheel te brengen, vertoonende den RHYN, van *Bonn* tot *Bazel*: gewesten, waar de krygstoorts niet dan te vaak is ontstee- ken, en werwaards nieuwsgierigheid, zucht tot geographische kennis, reislust, koopbelang zoo dikwerf heenen leiden.





GENERAAL KAARTJE, in 36 Dierkjes verdeeld, volgens den inhoud van dit Atlasje, om altes in eenig oogen te zien  
de Plaatzen van Beroef tot Bazel toe, met de onleggenh Landen in Beiden.

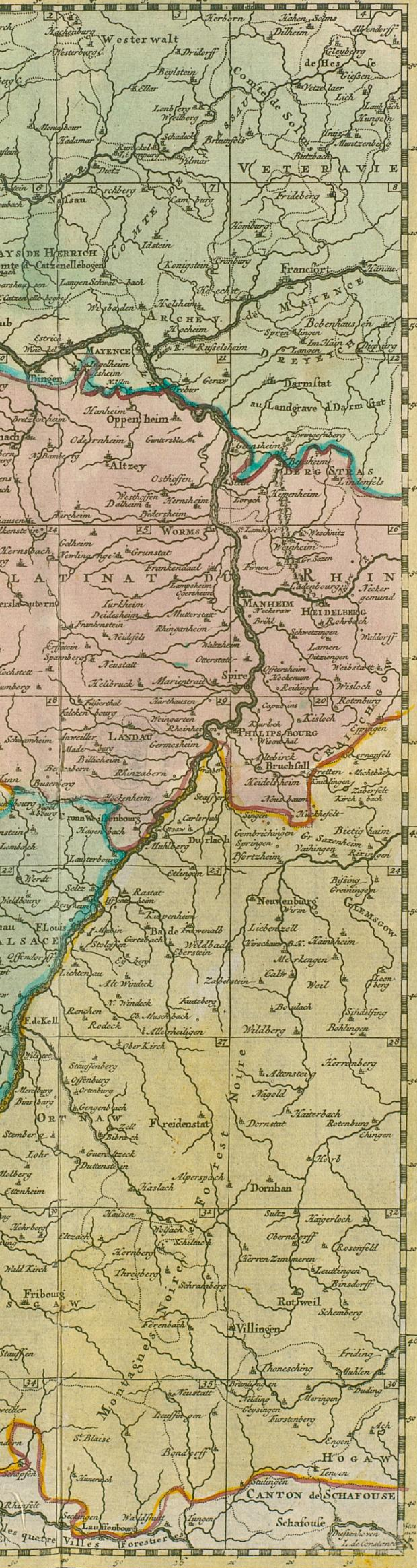


GENERAAL KAARTJE, in 36 Derkjes verdeeld, volgens den in  
de Plaatzten van Bonn af tot Bazel toe, met d

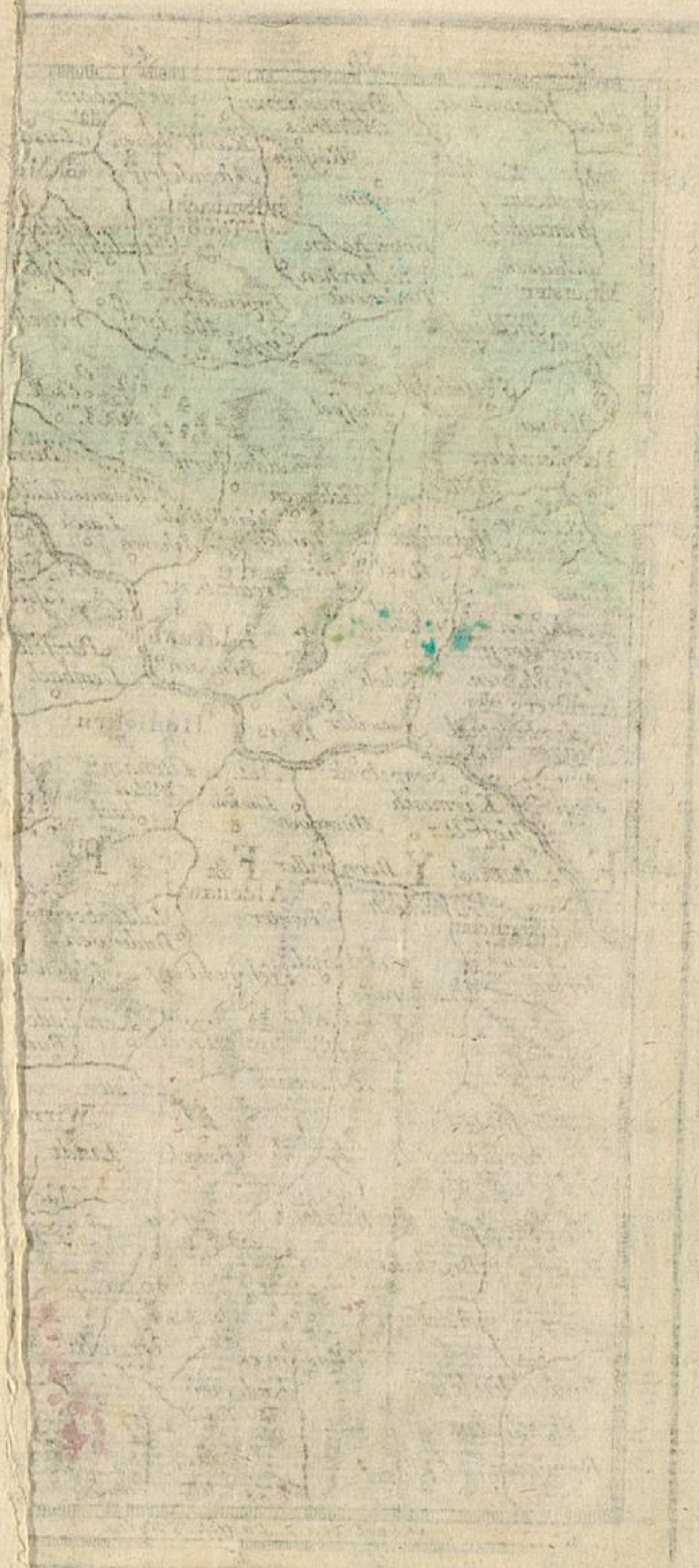


ld. volgens den inhoud van dit Atlasje, om alzoo in eenen opslag te zien  
 t Bazel toe, met de omliggende Landen en Steden.

Schaal van 3 duysende Meilen.







OTHEK \*



Schaal von 2 Dusselke Nellen

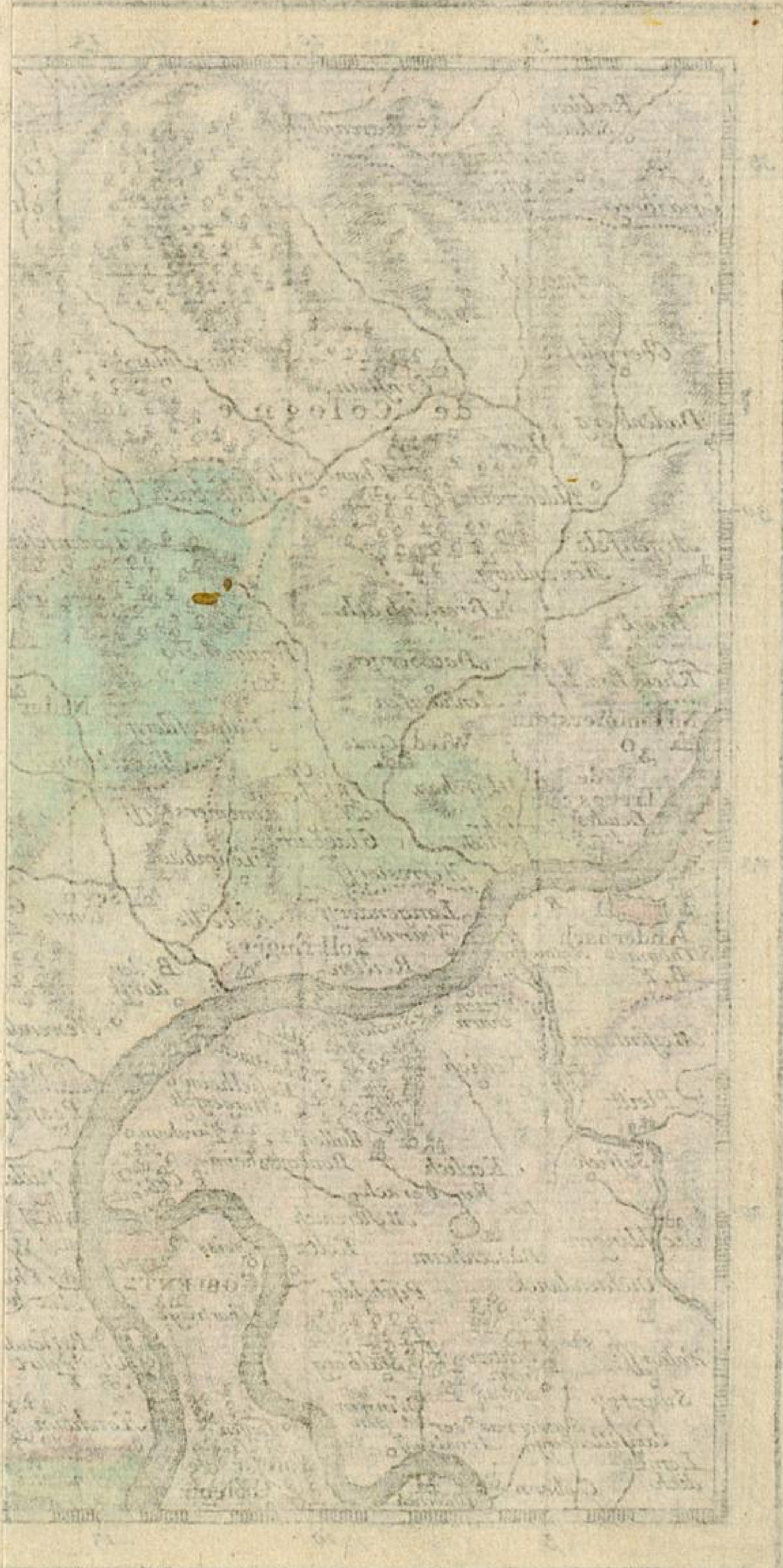
Abtheilung des Landes d'au delà de la Moselle

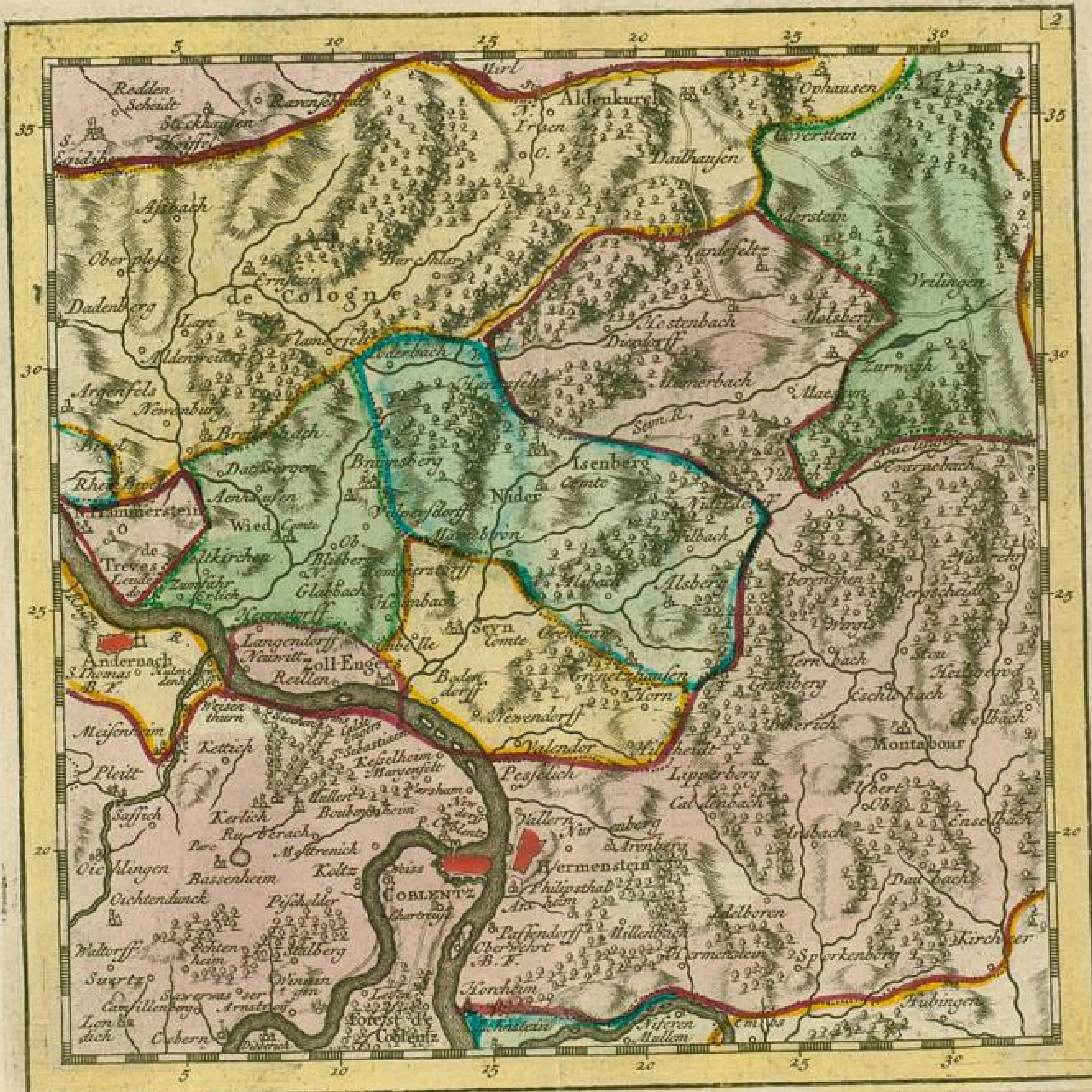


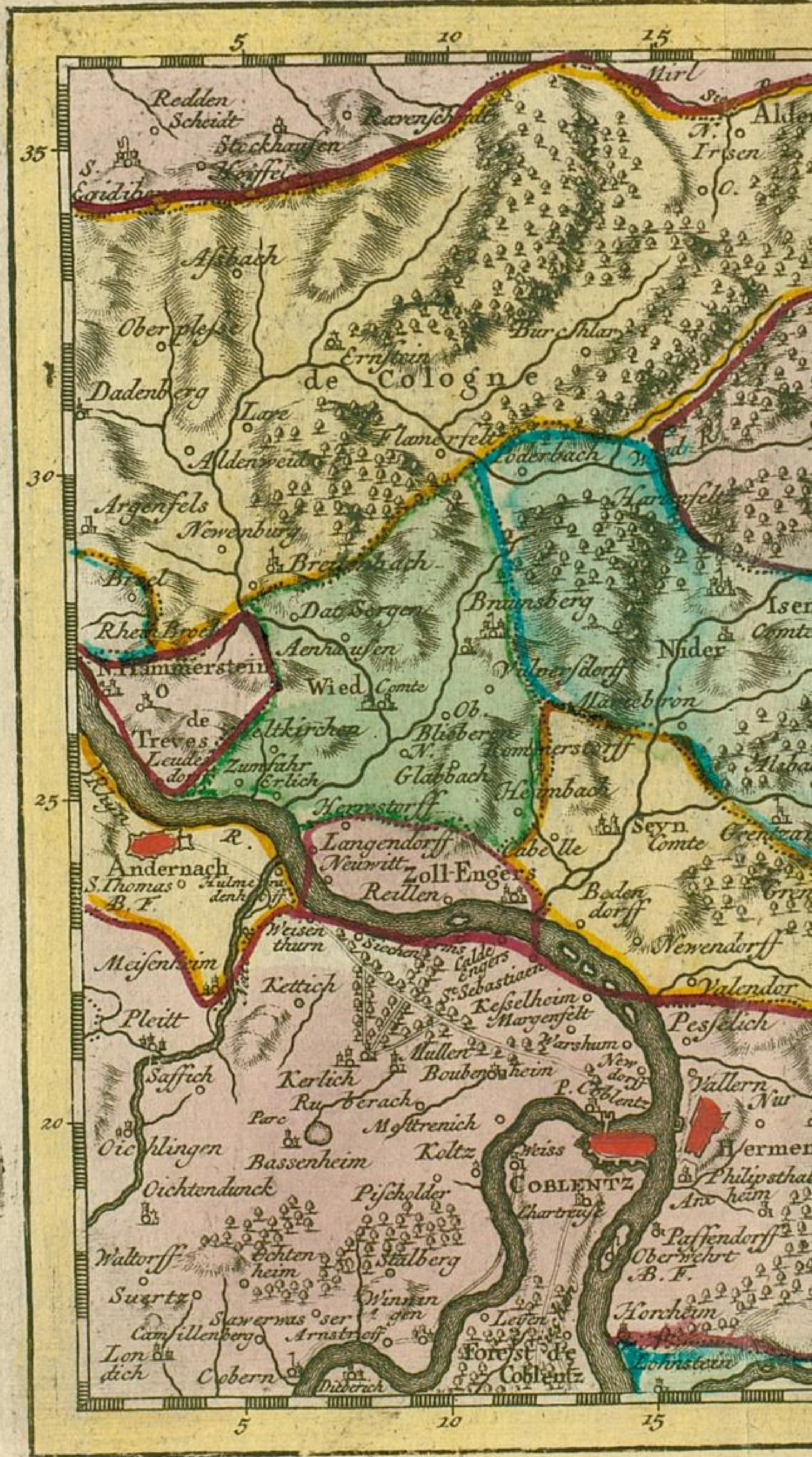


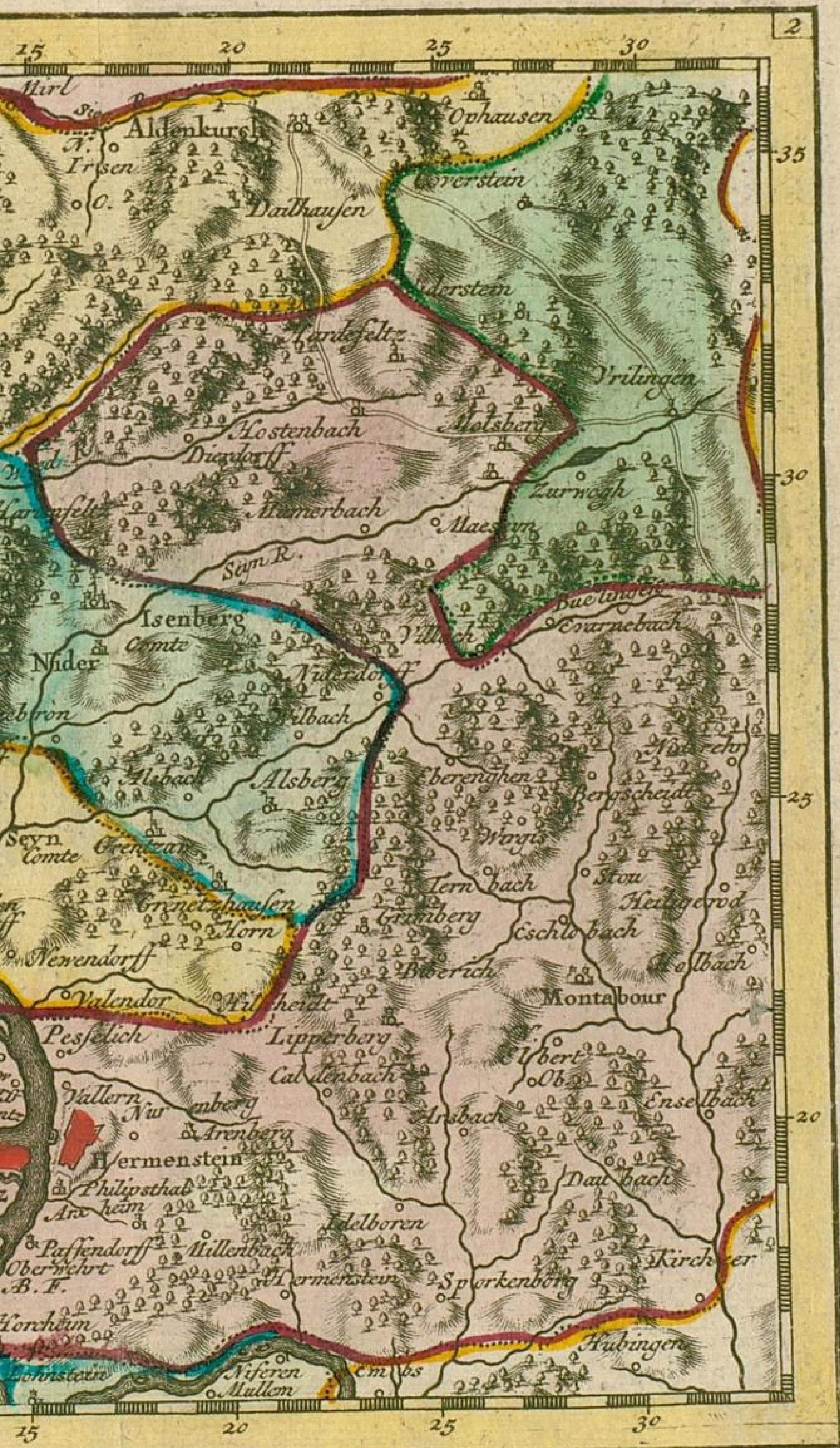







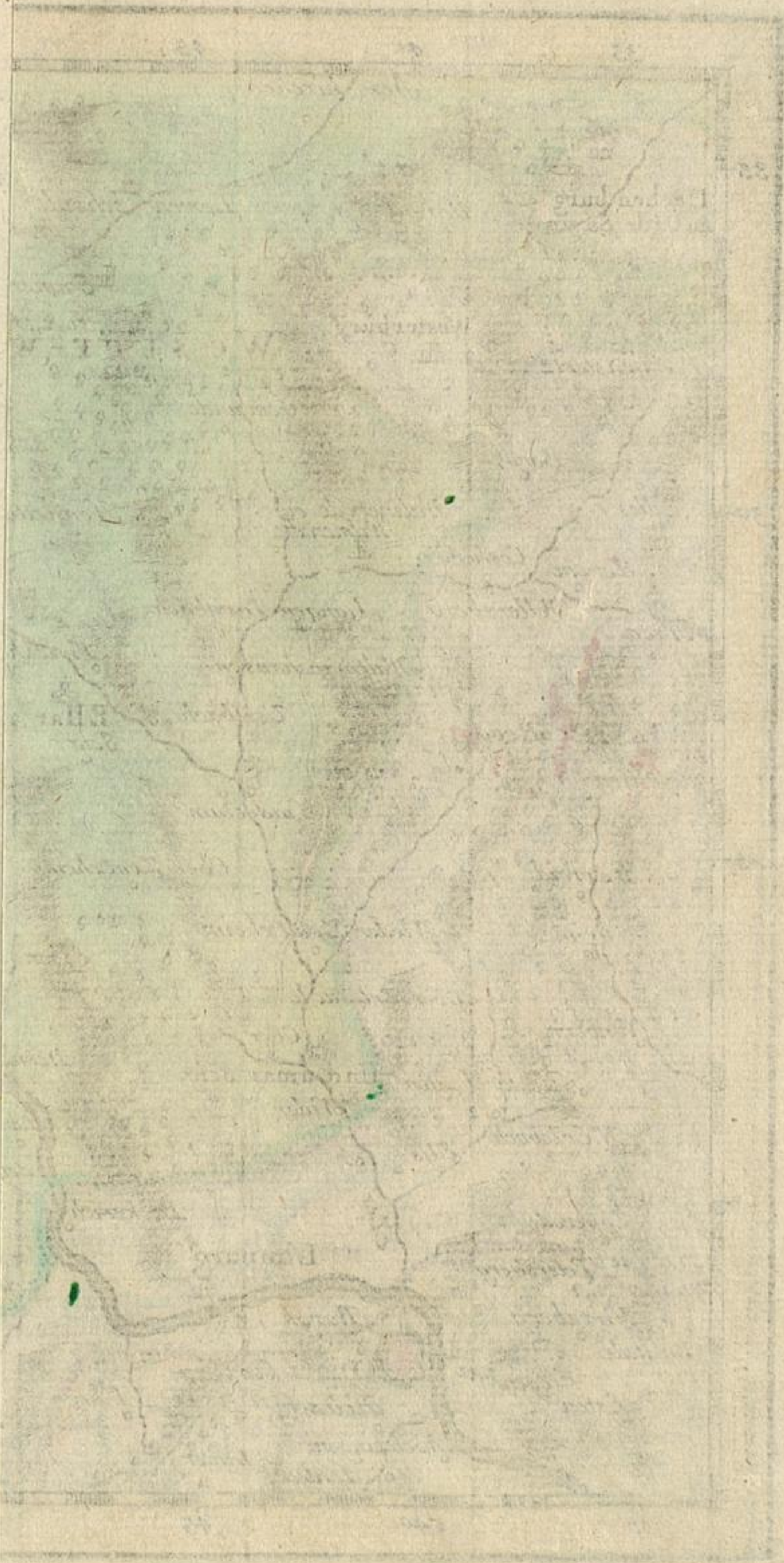


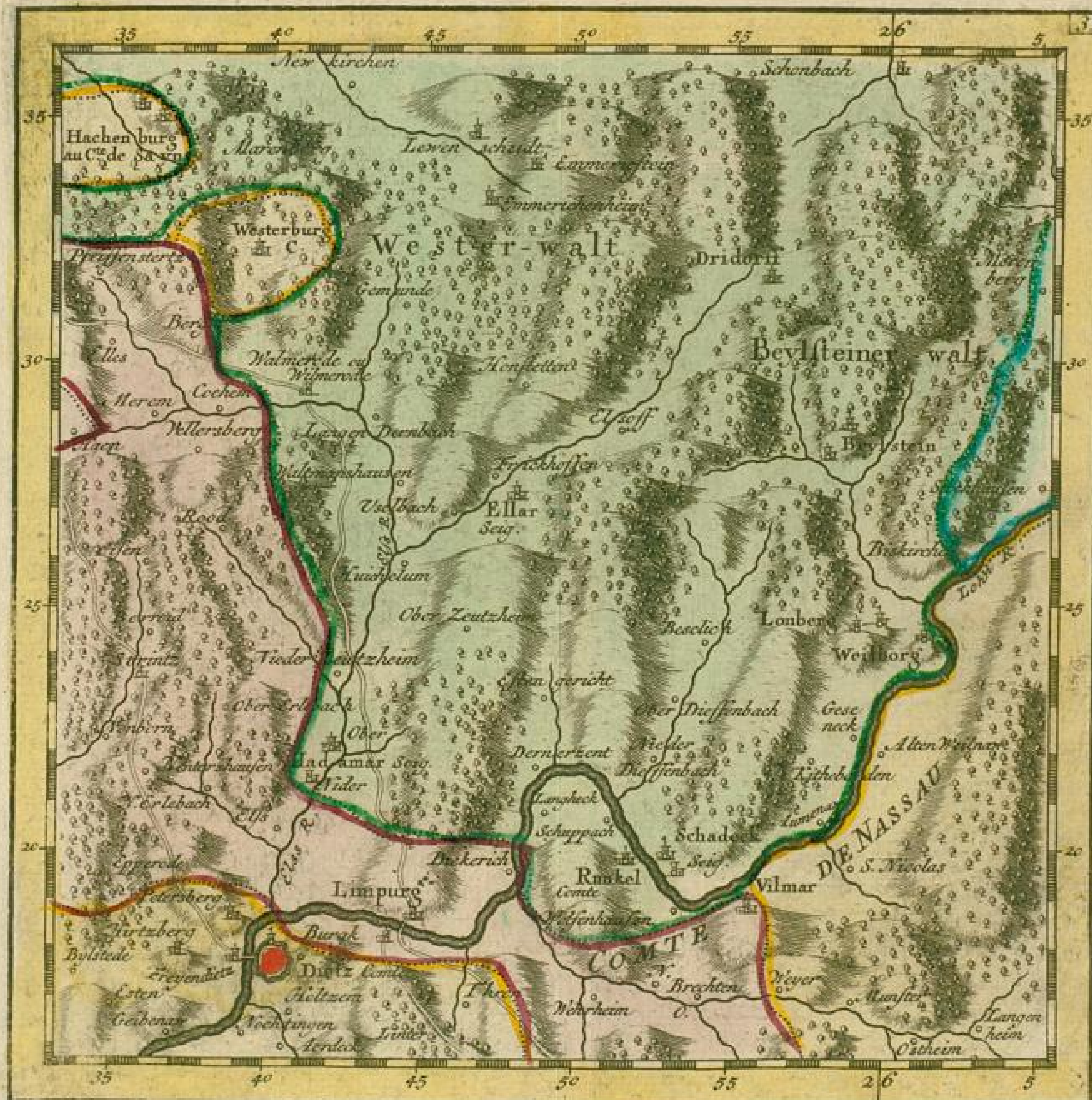


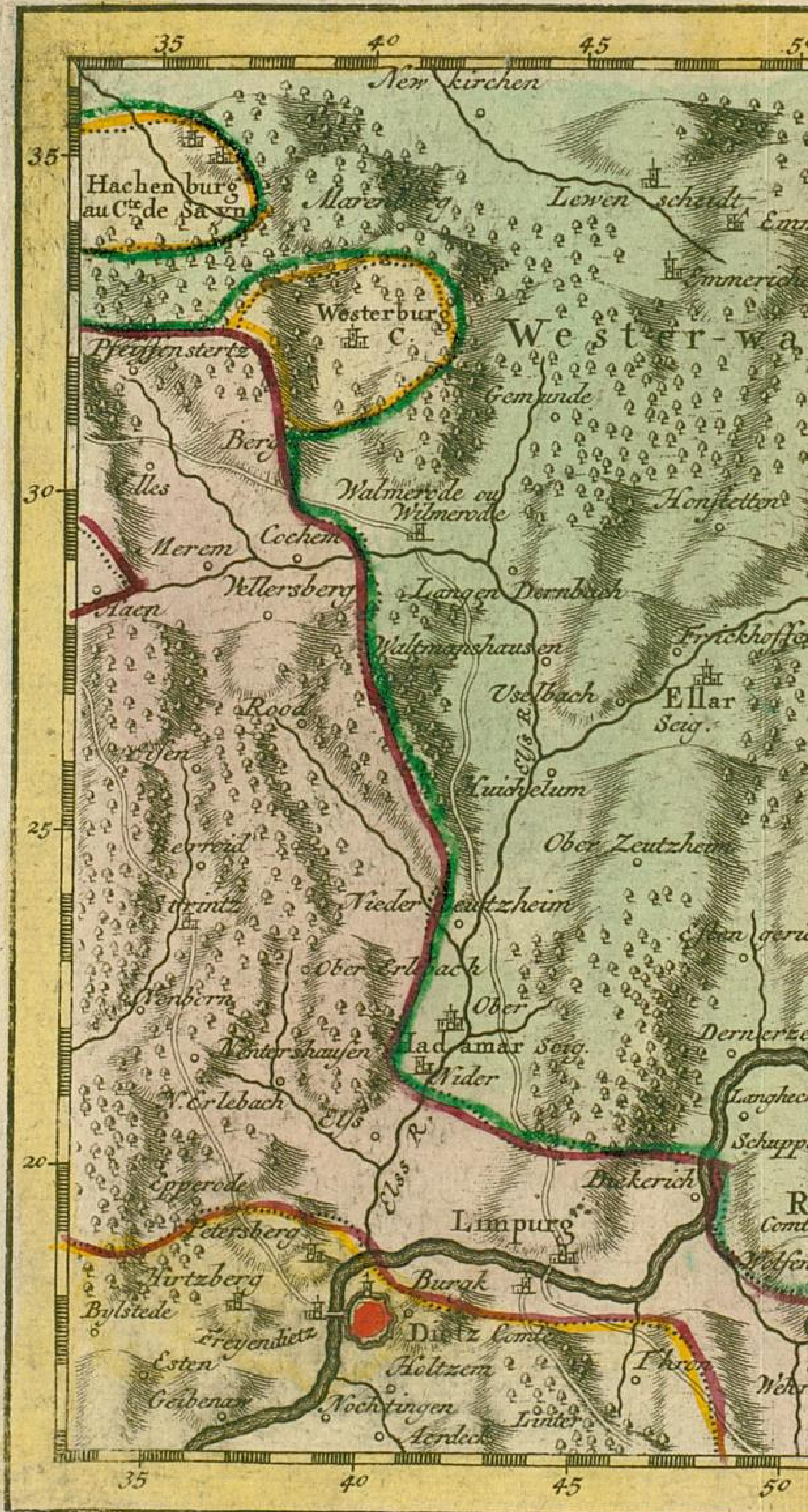


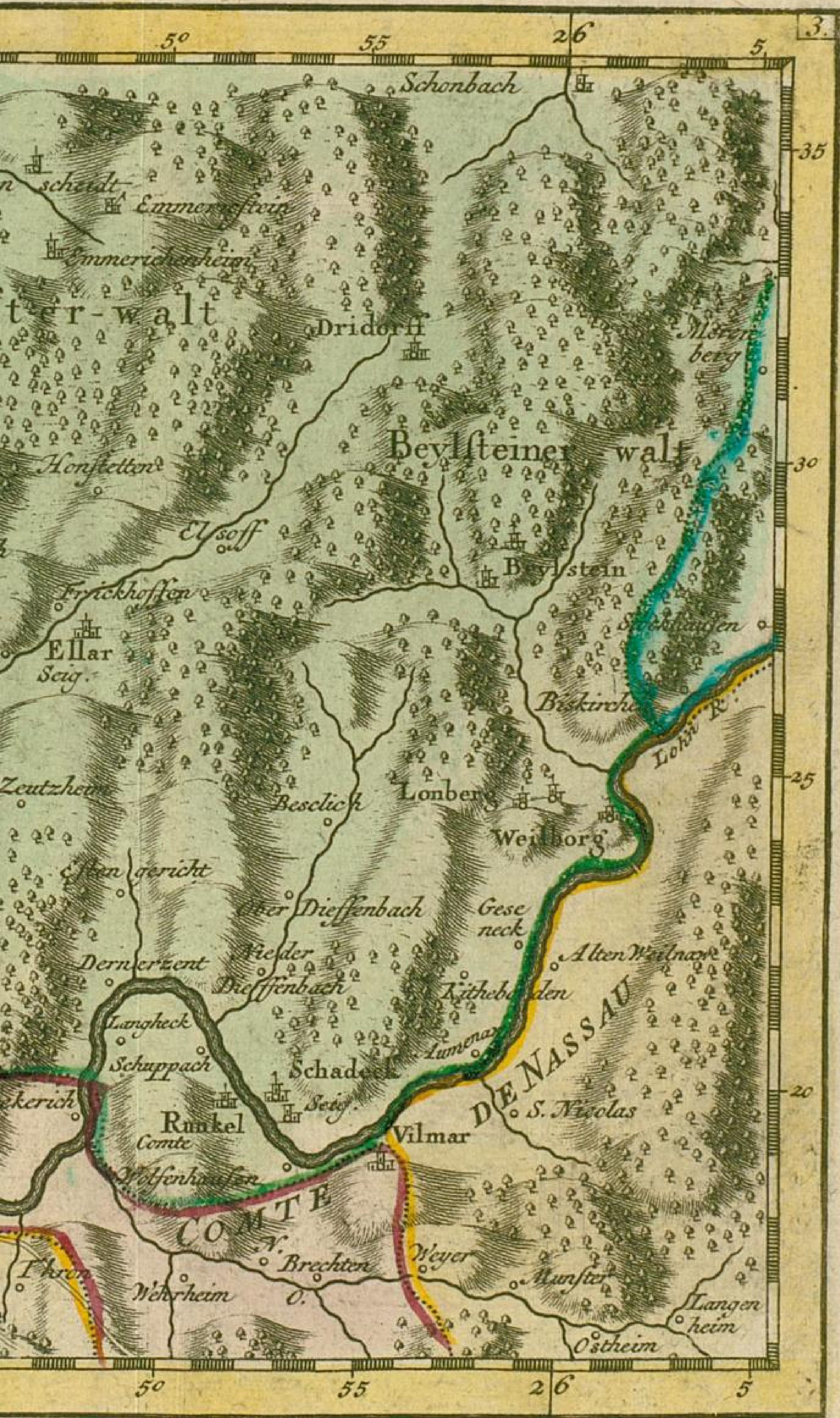







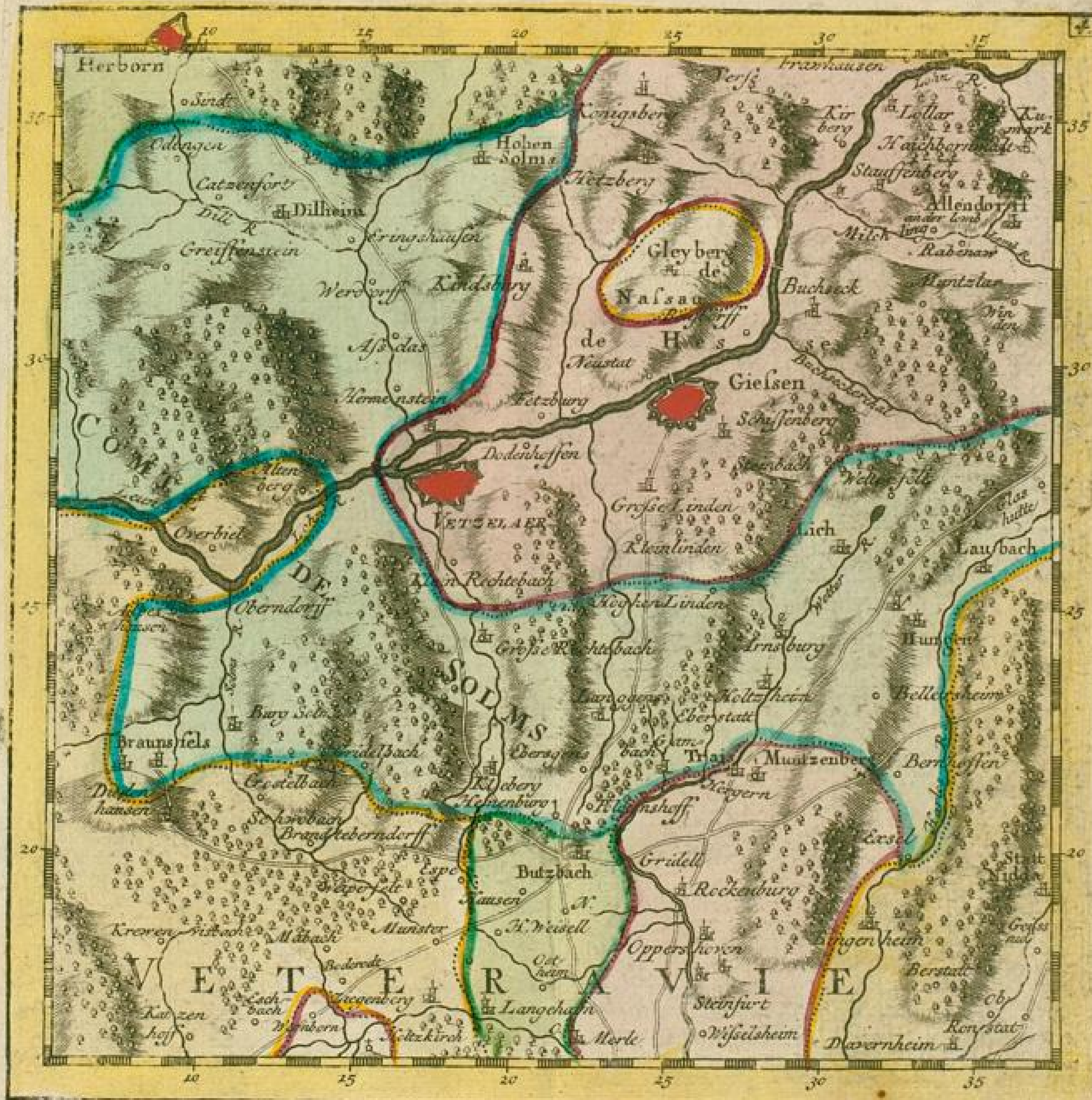


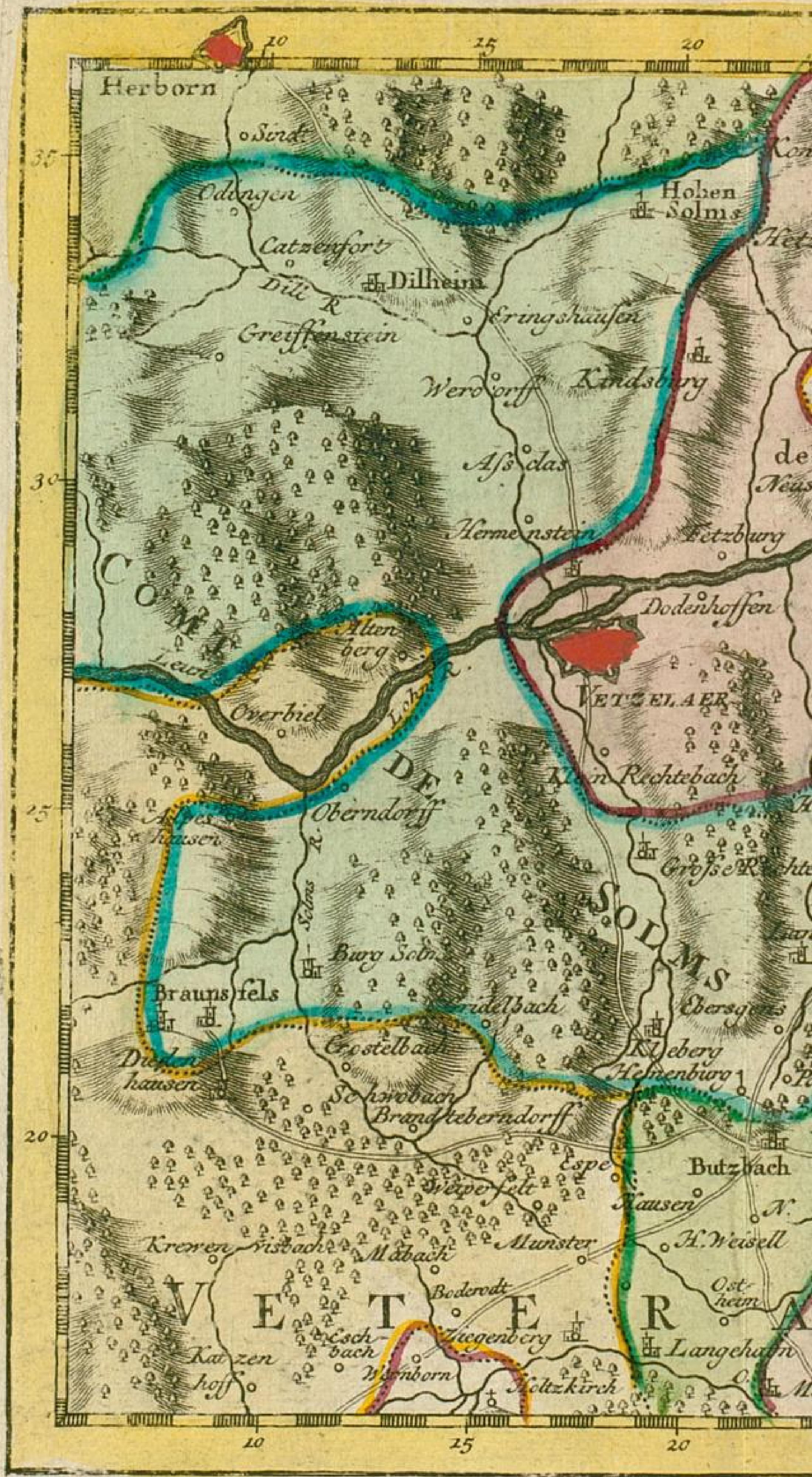






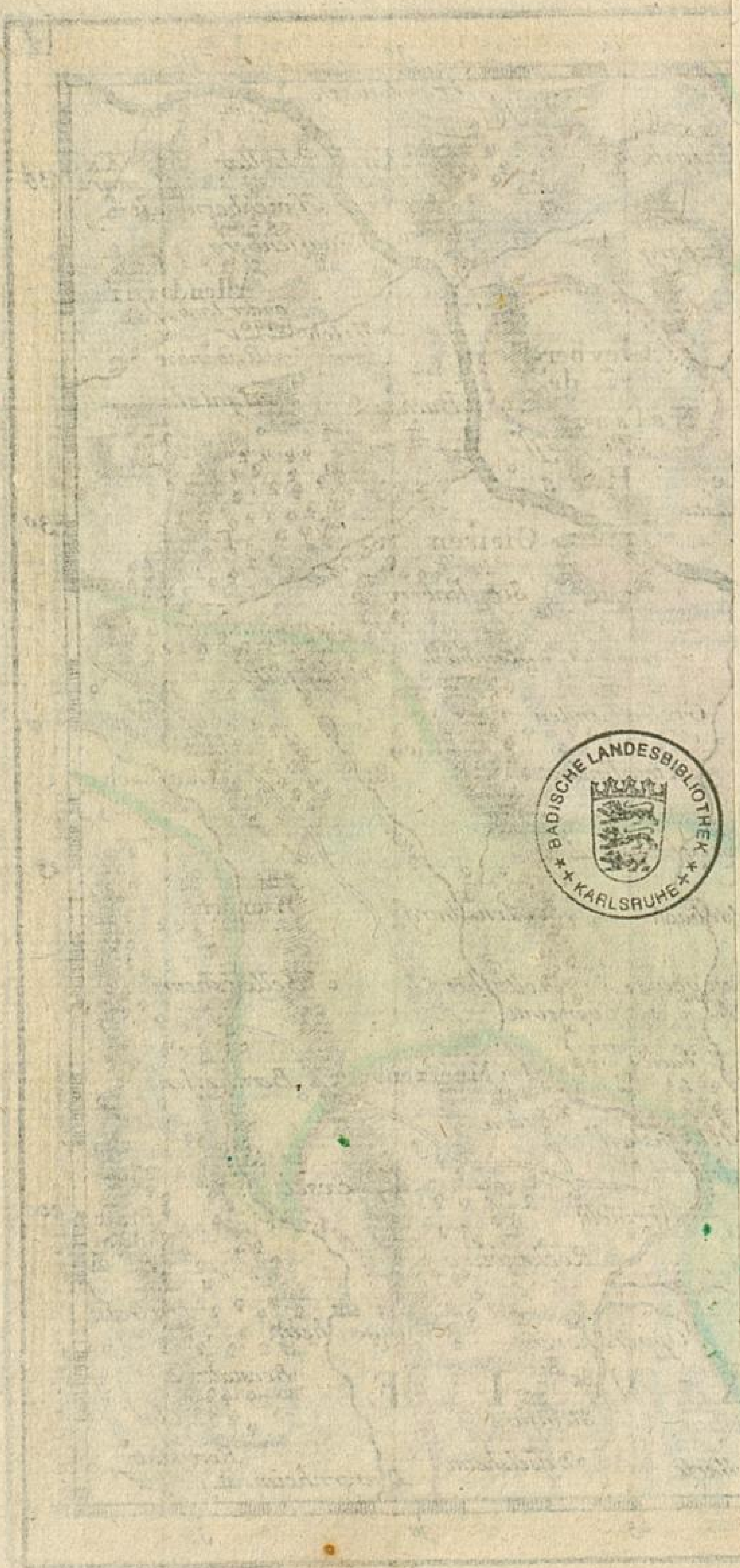




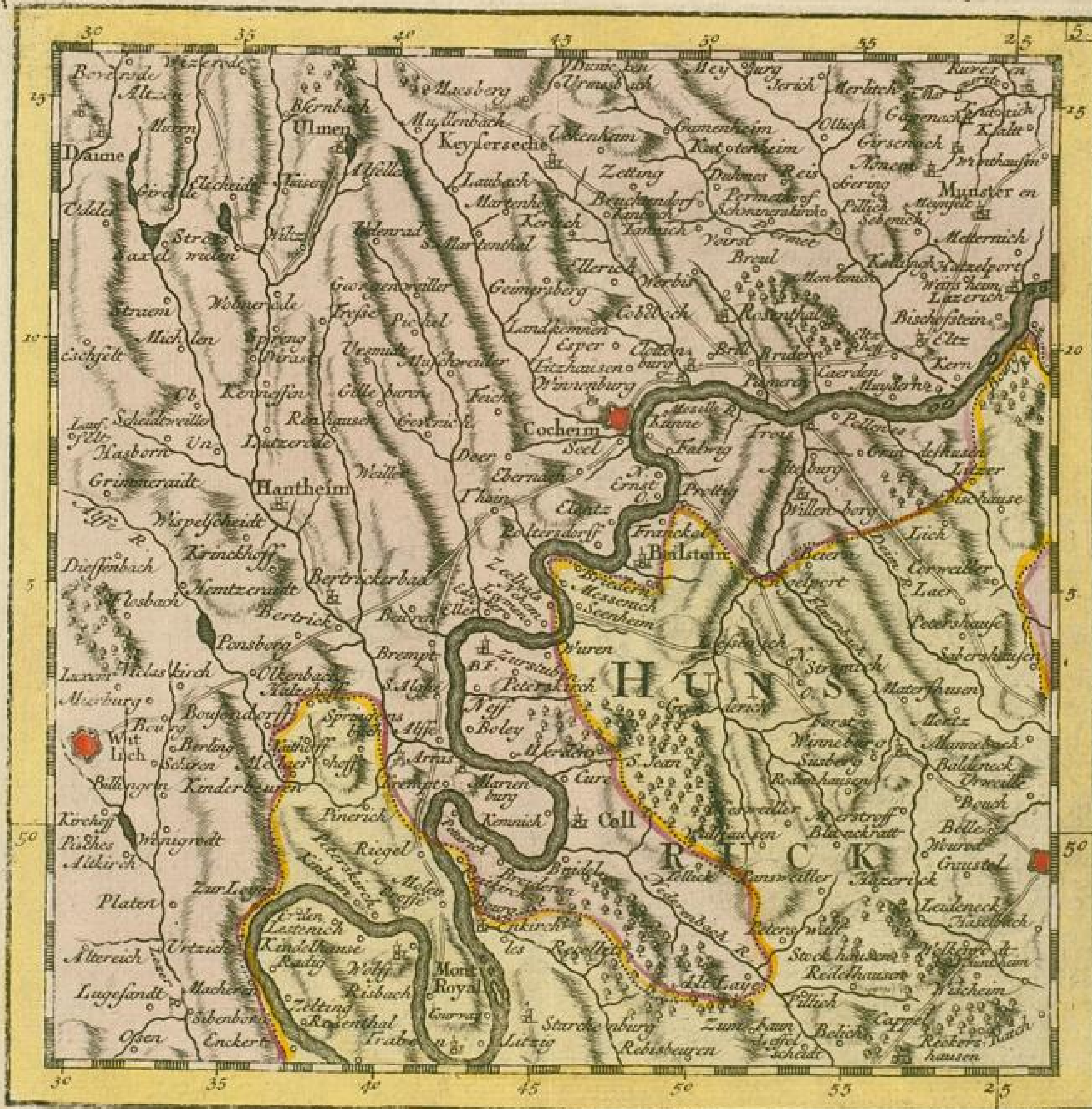


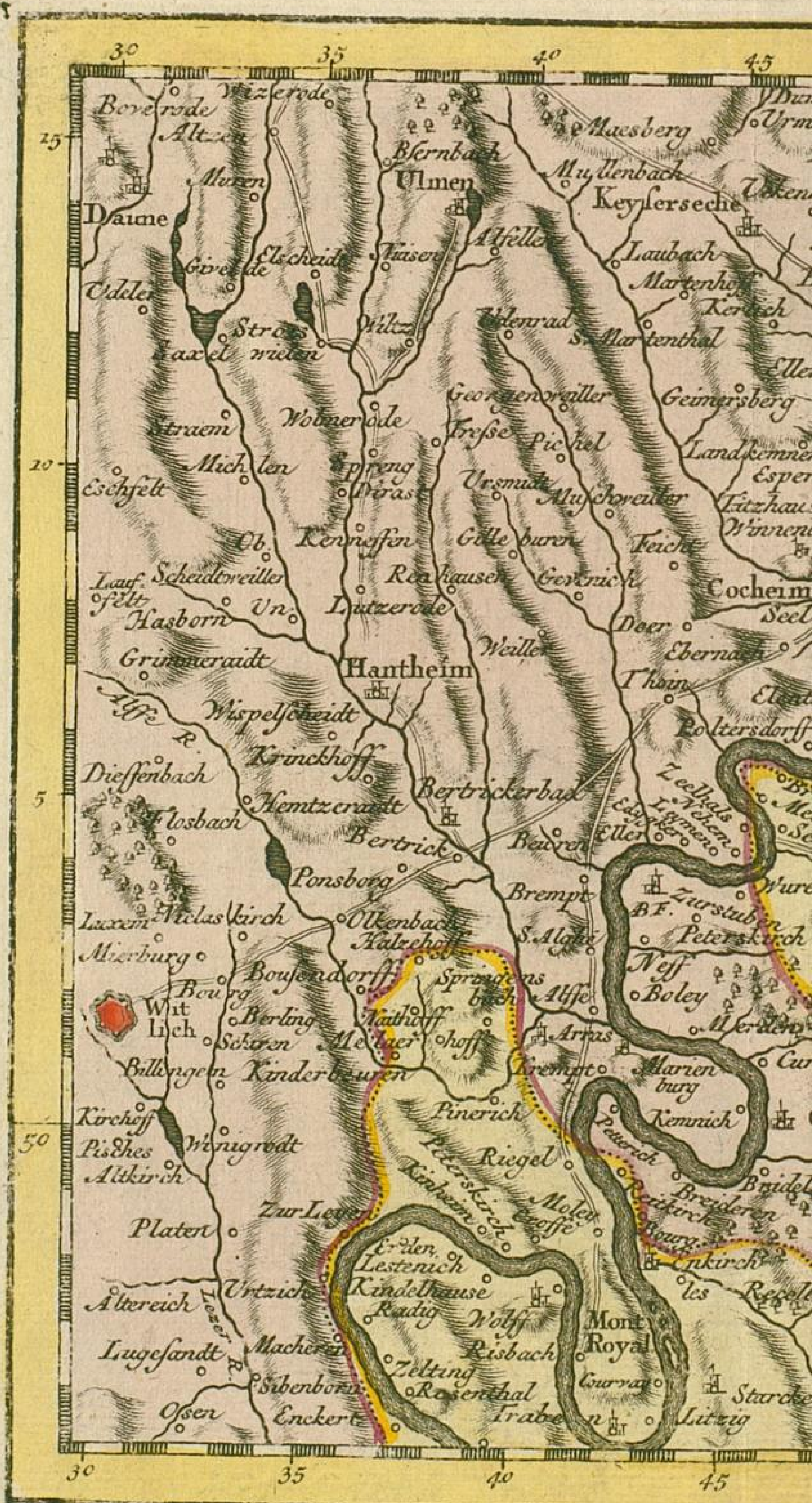






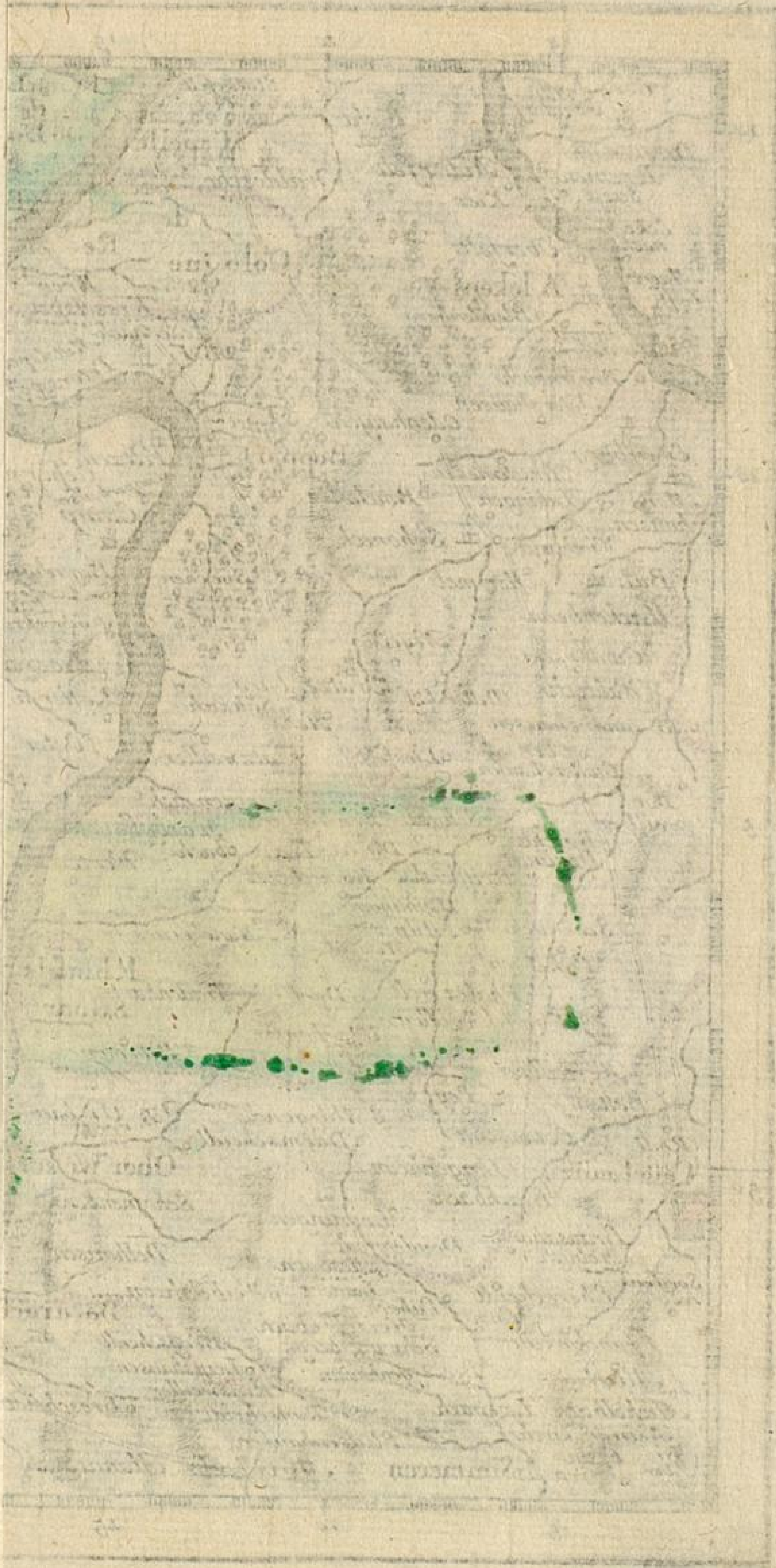




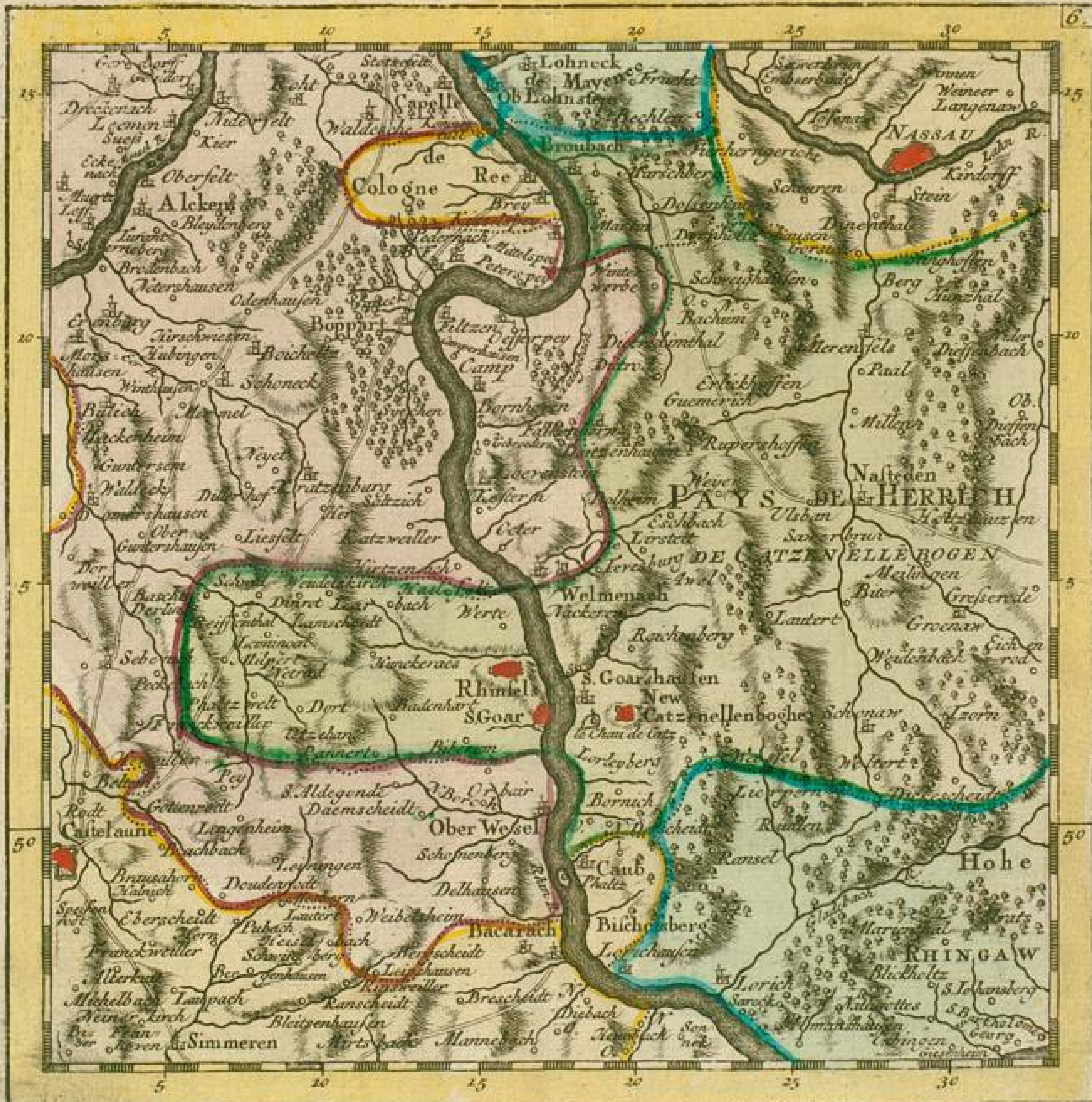


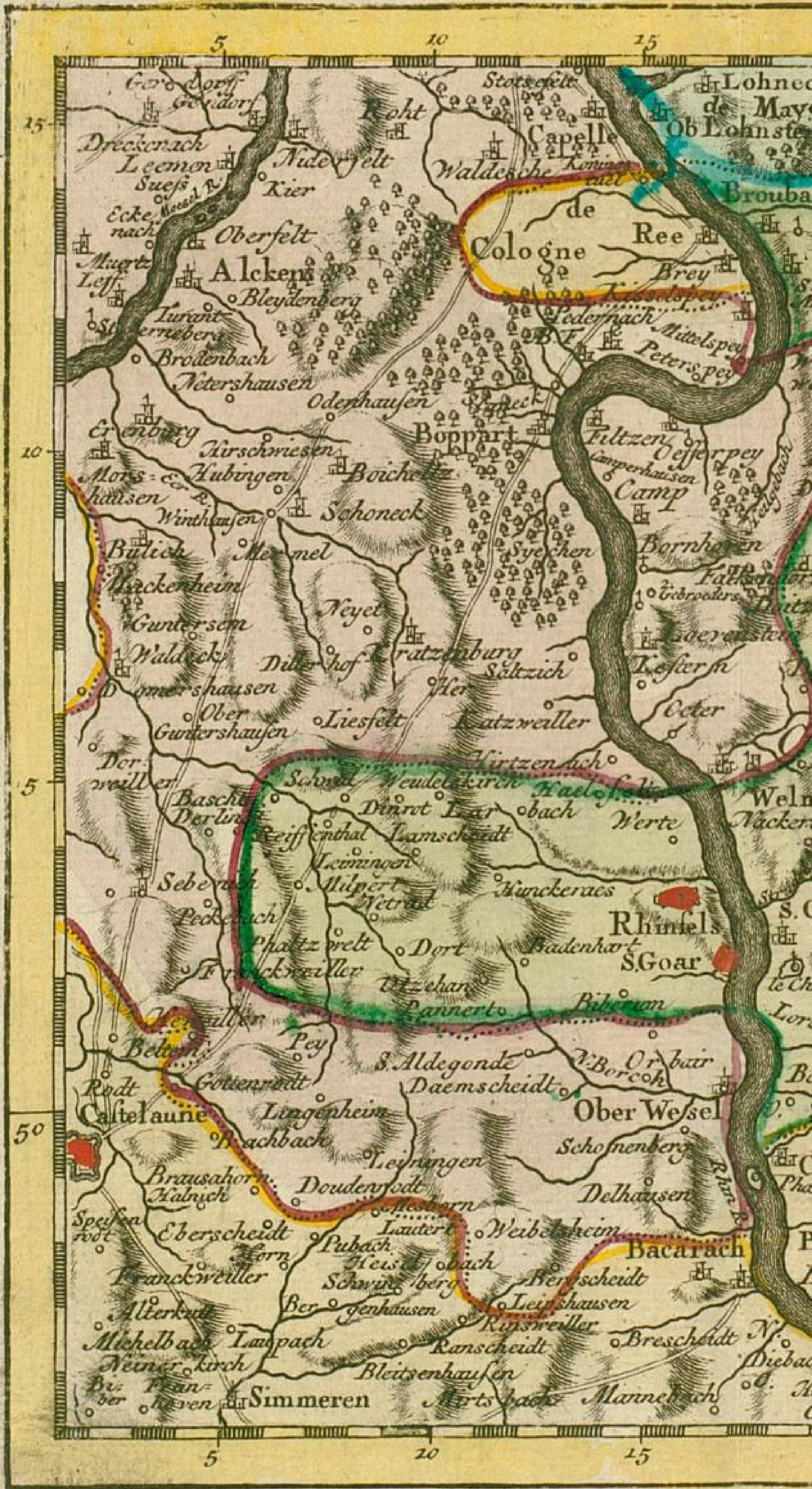


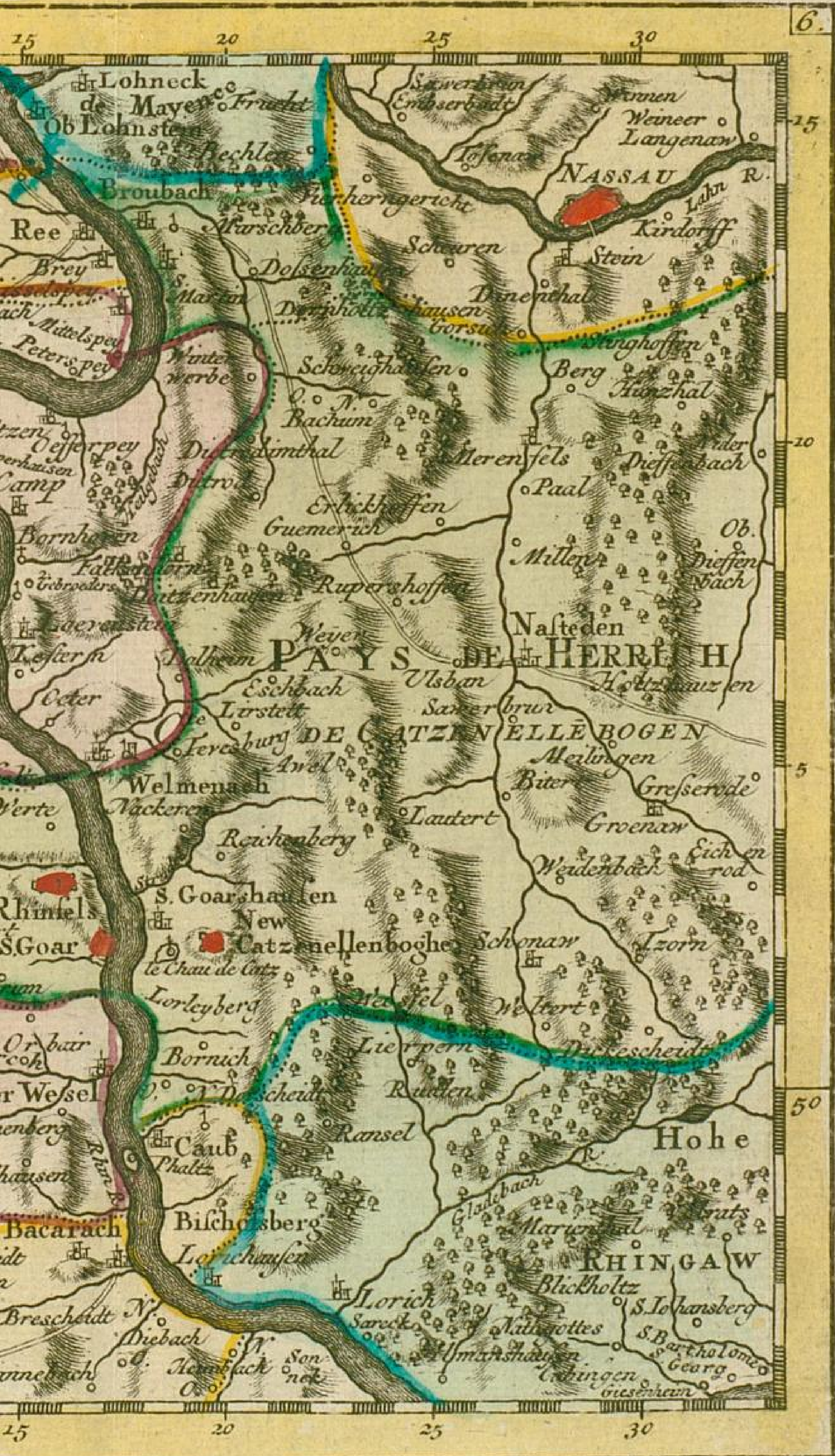


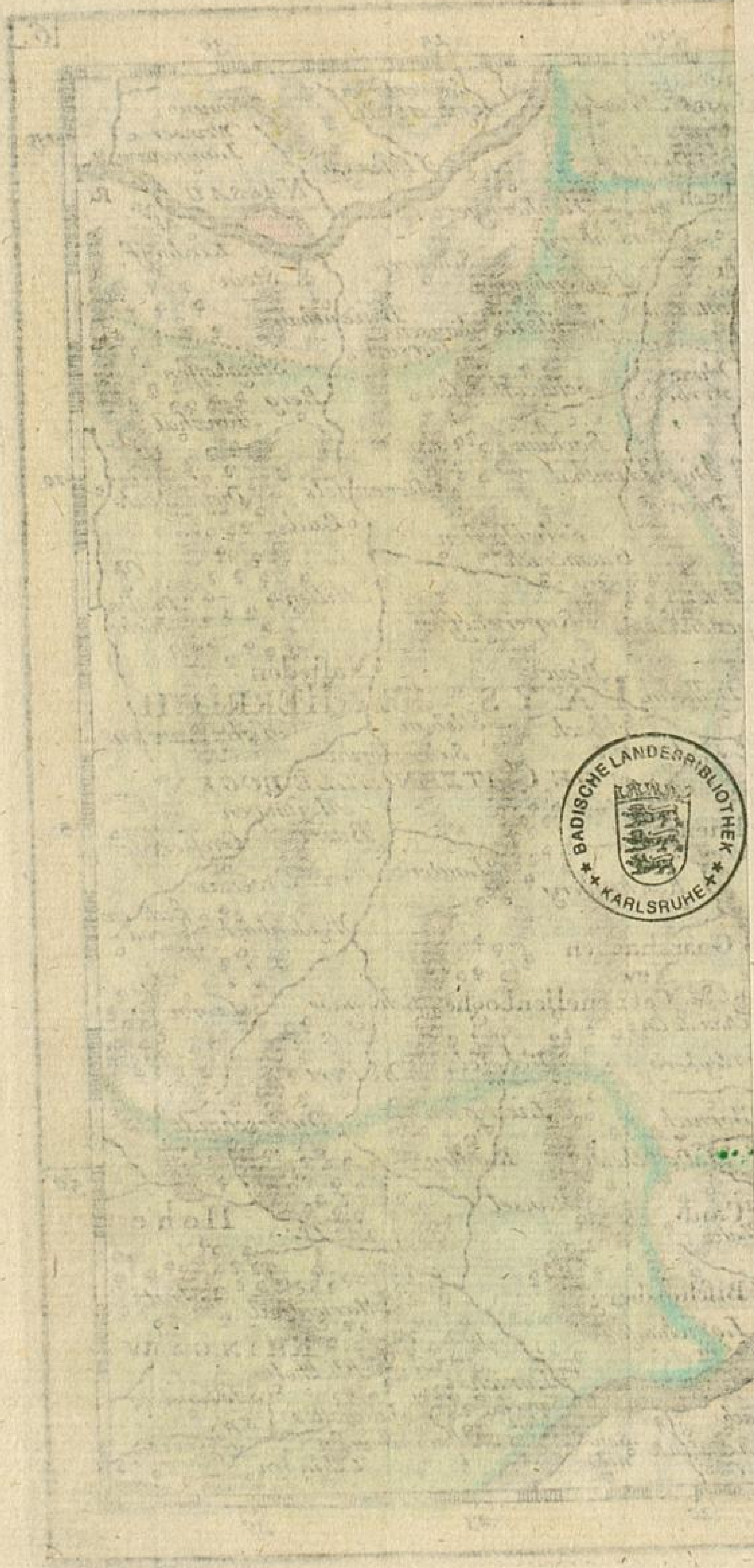




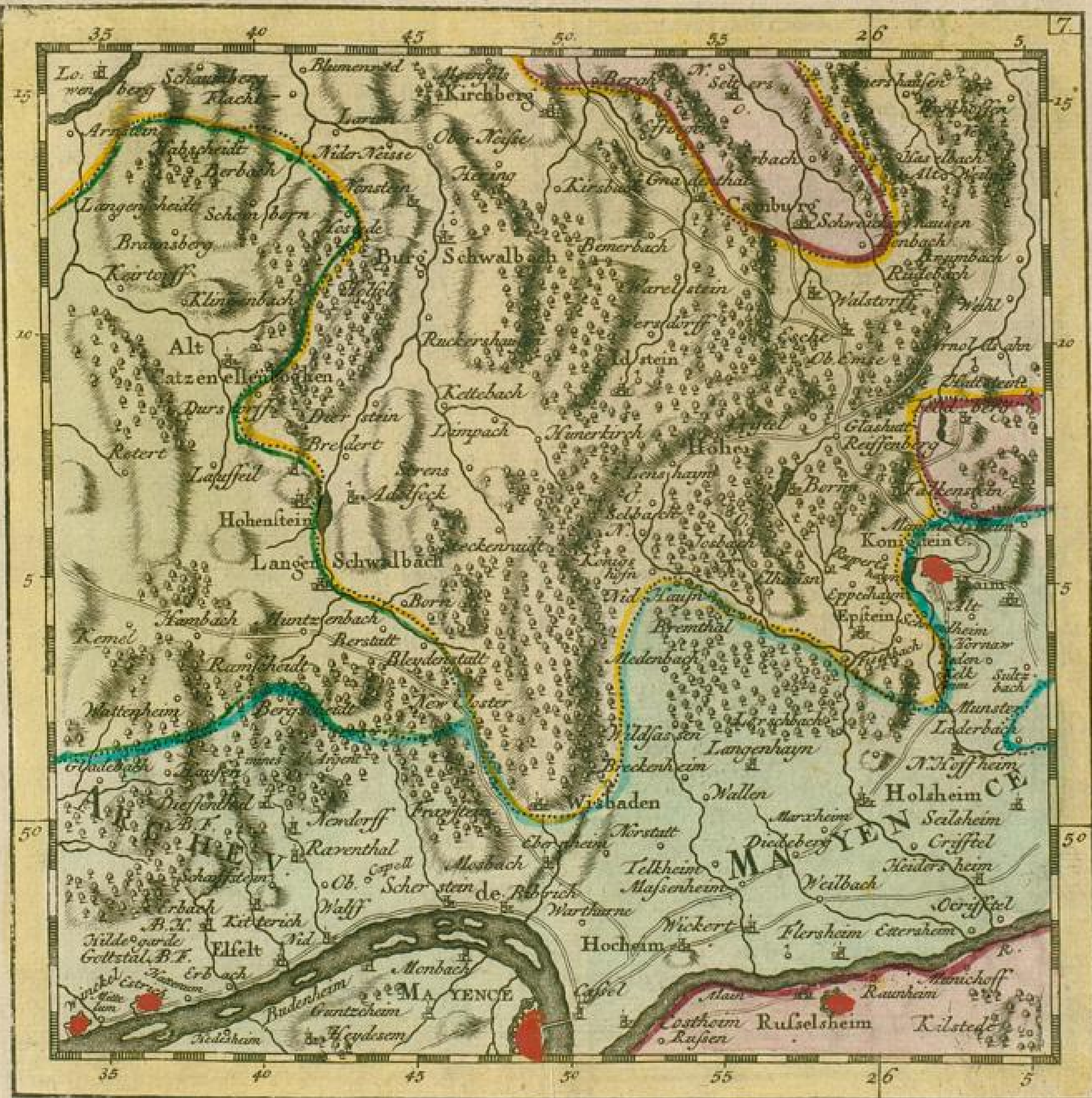


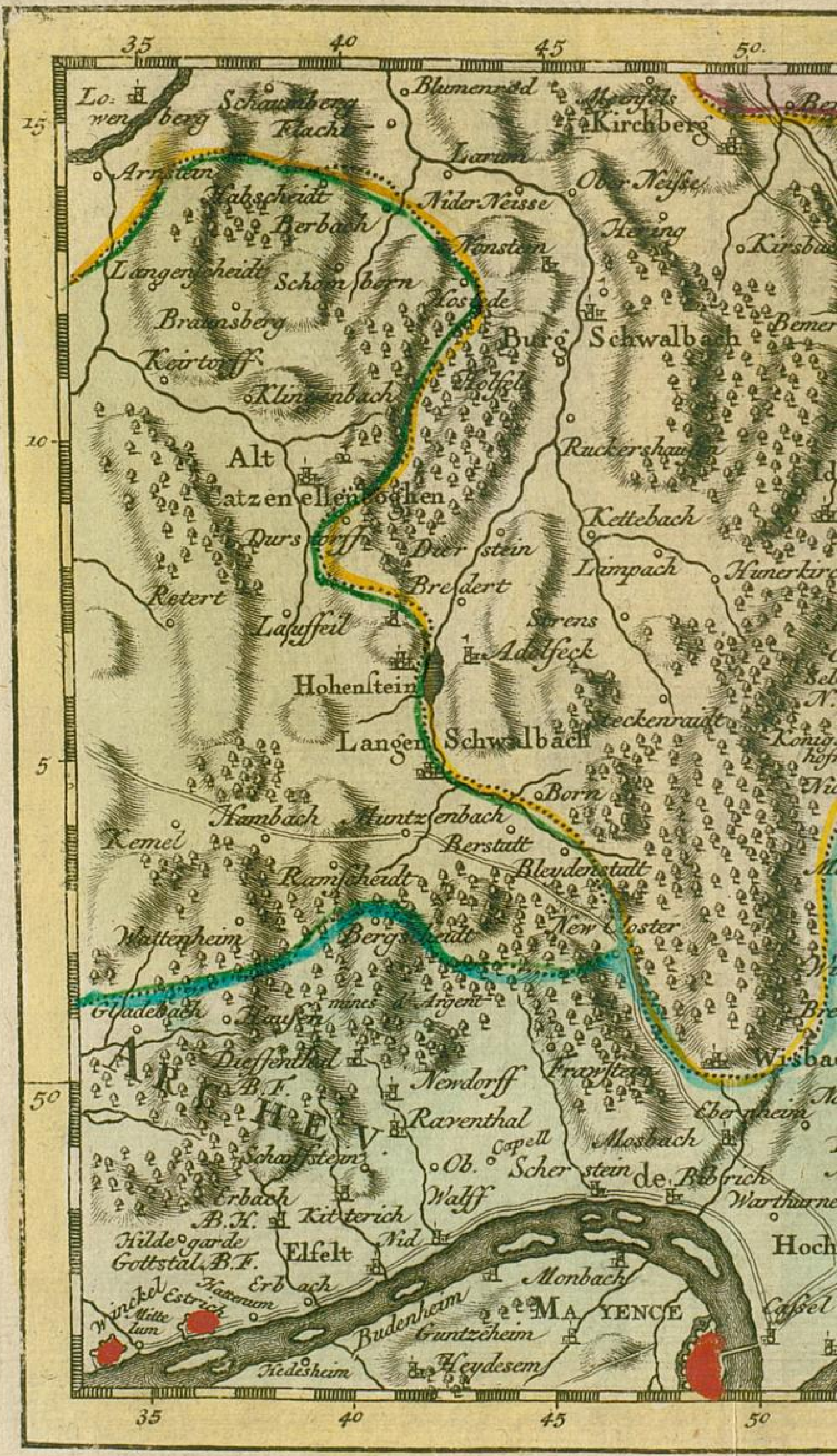












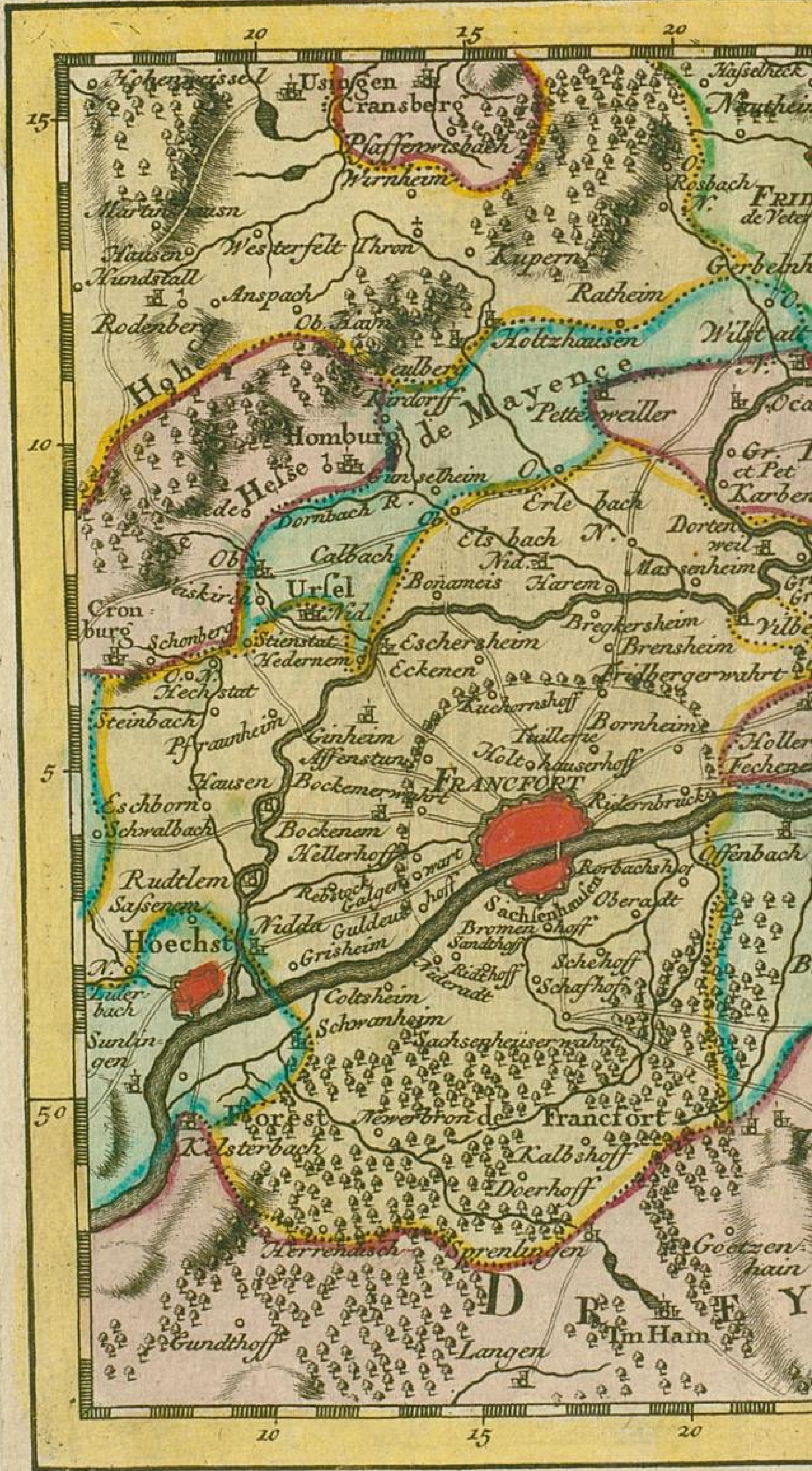




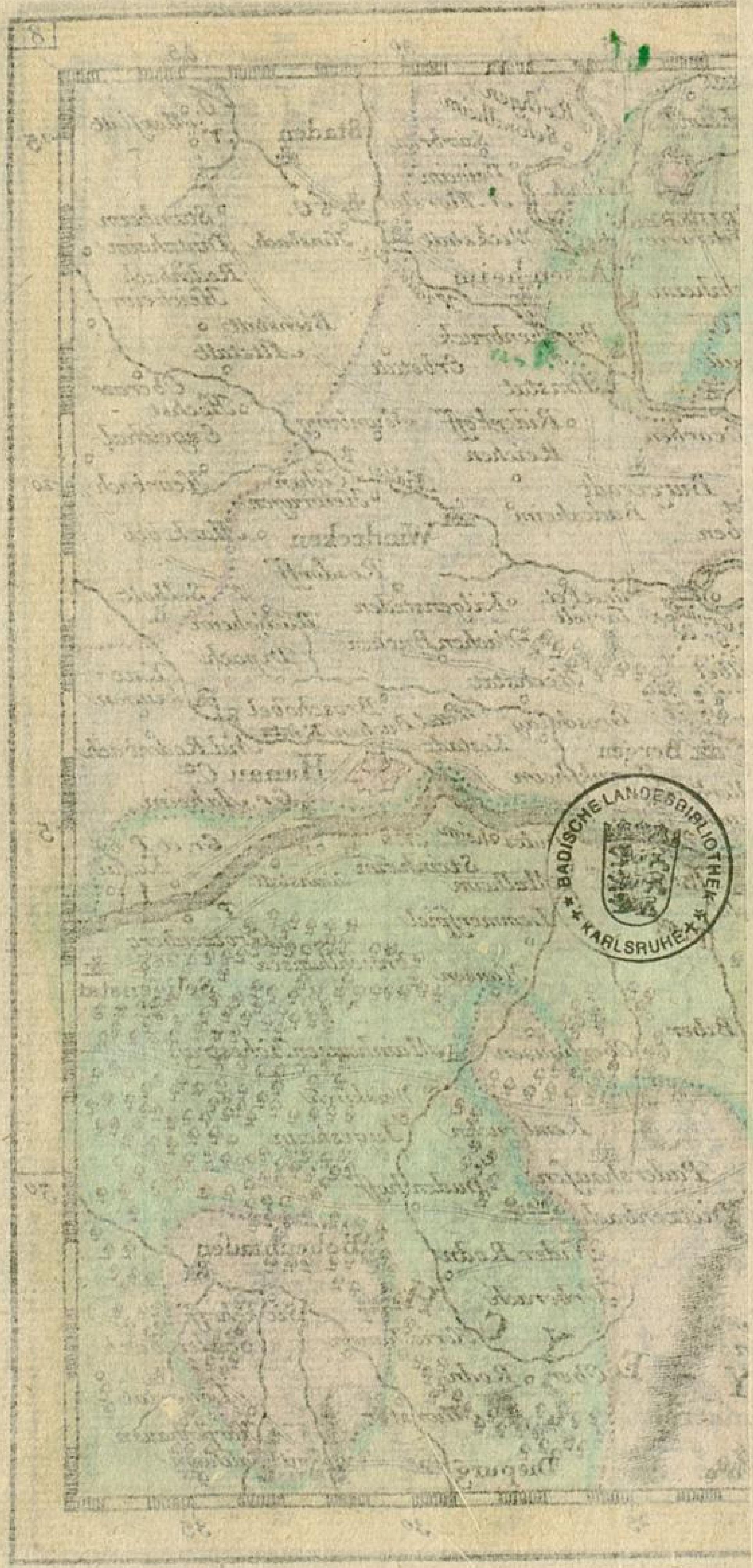


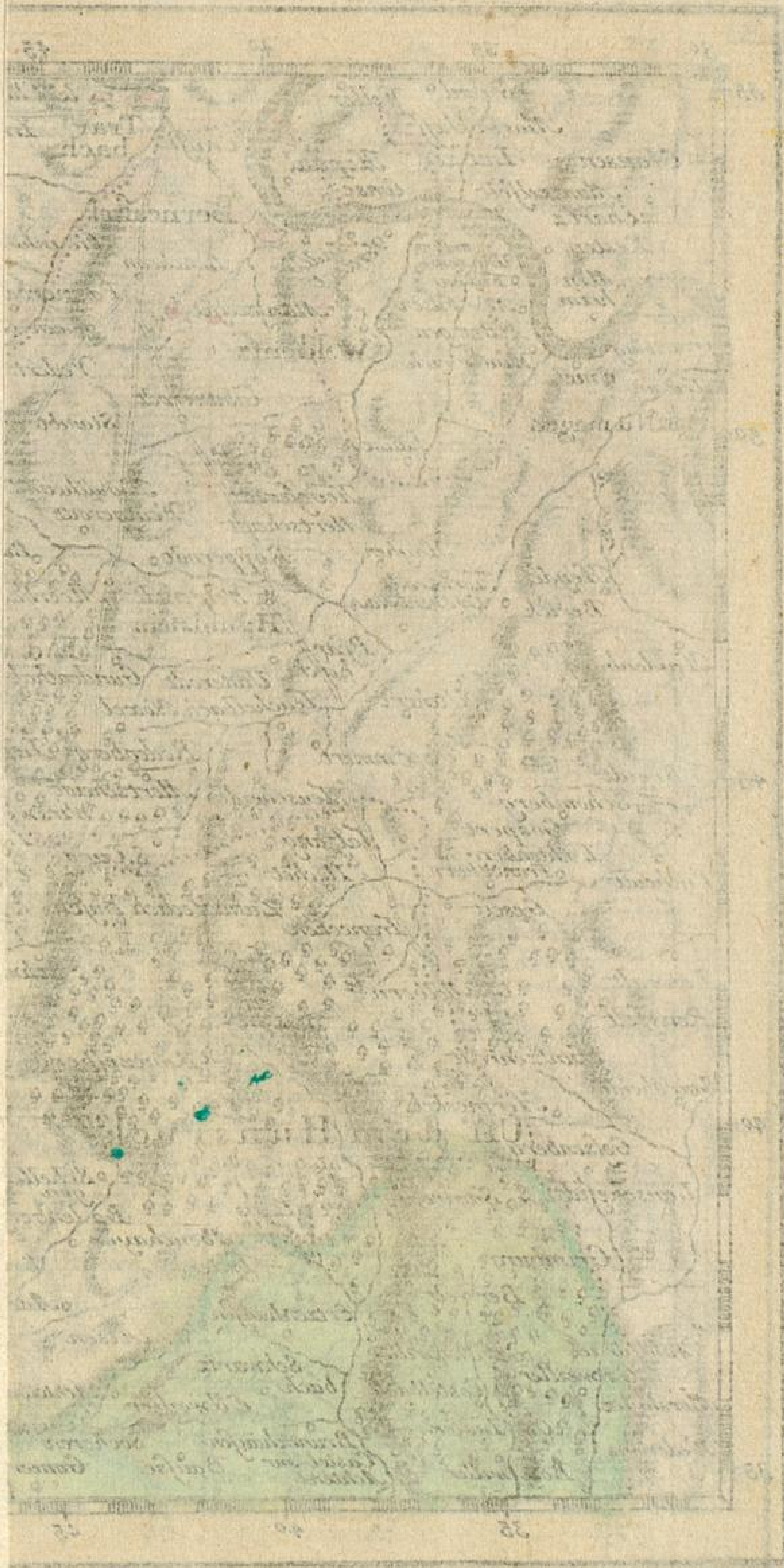




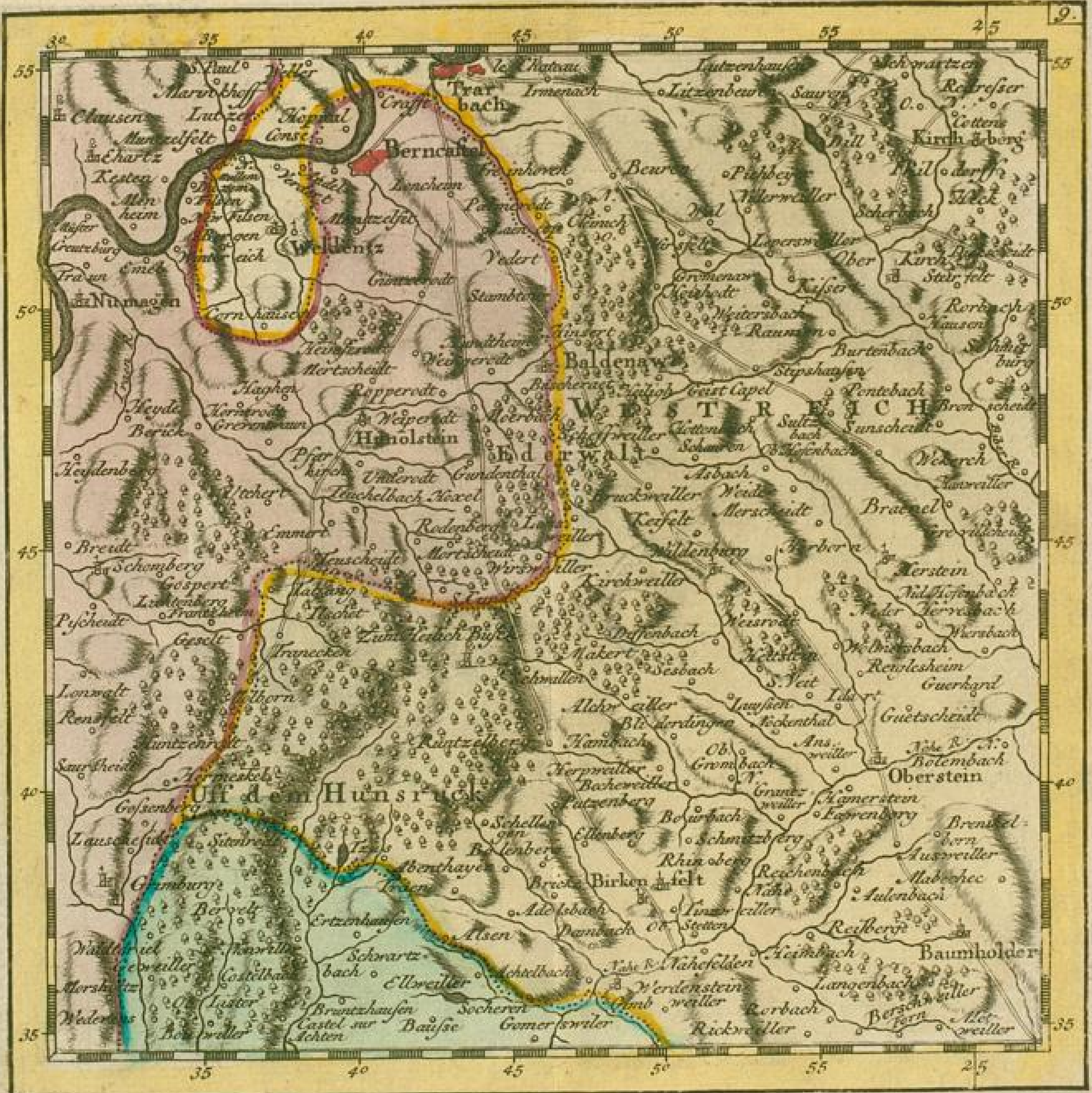




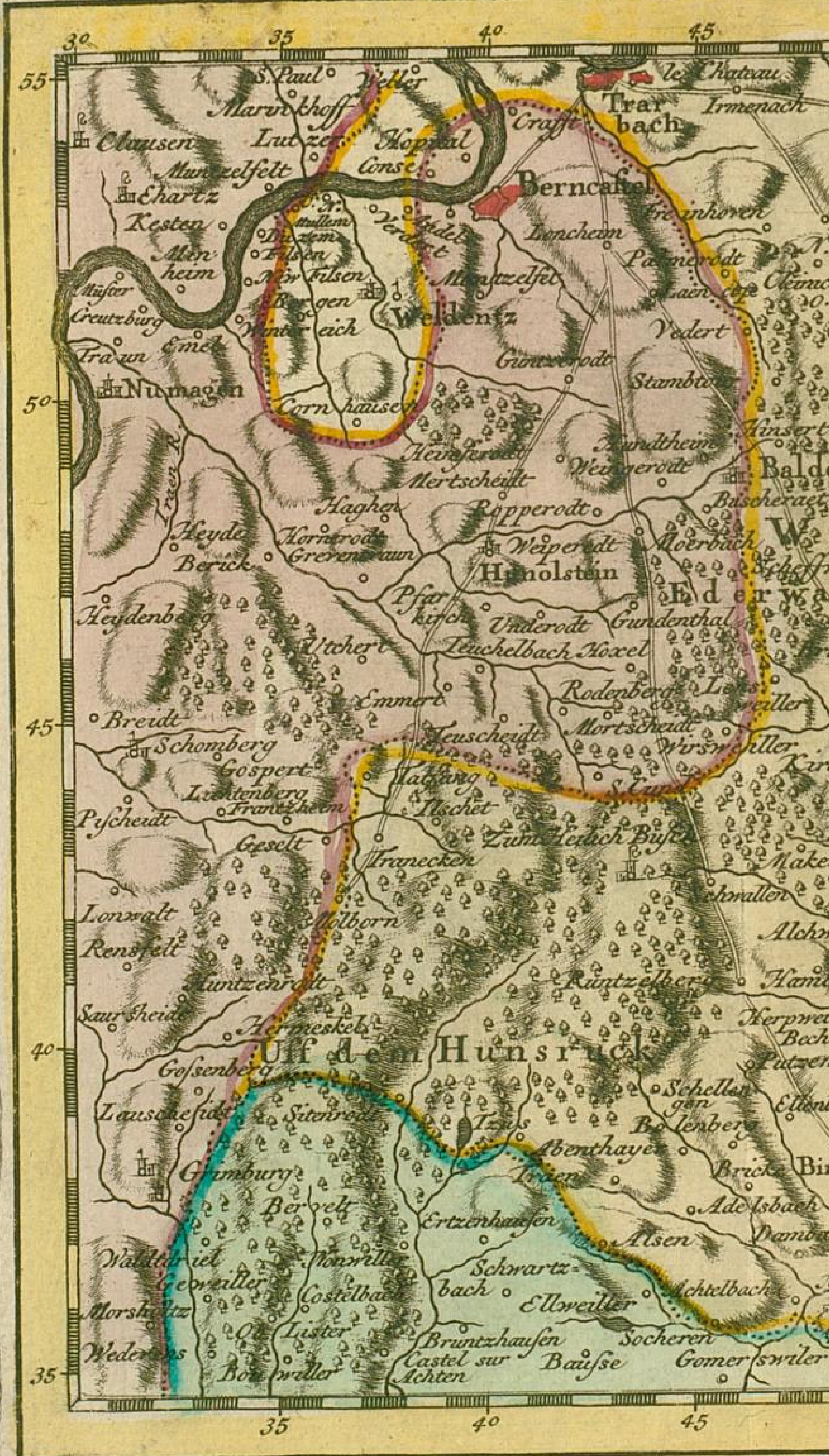


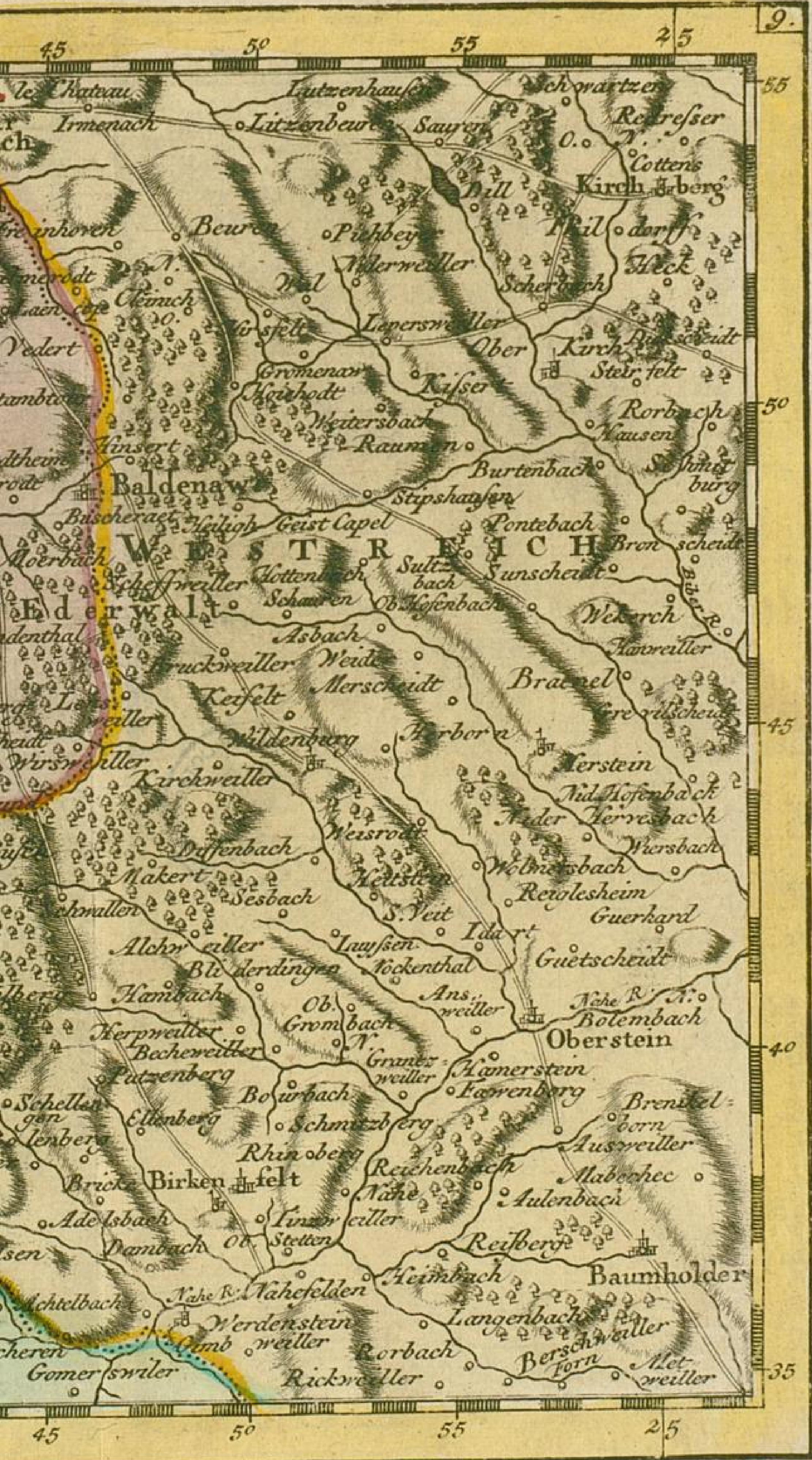



OTHER



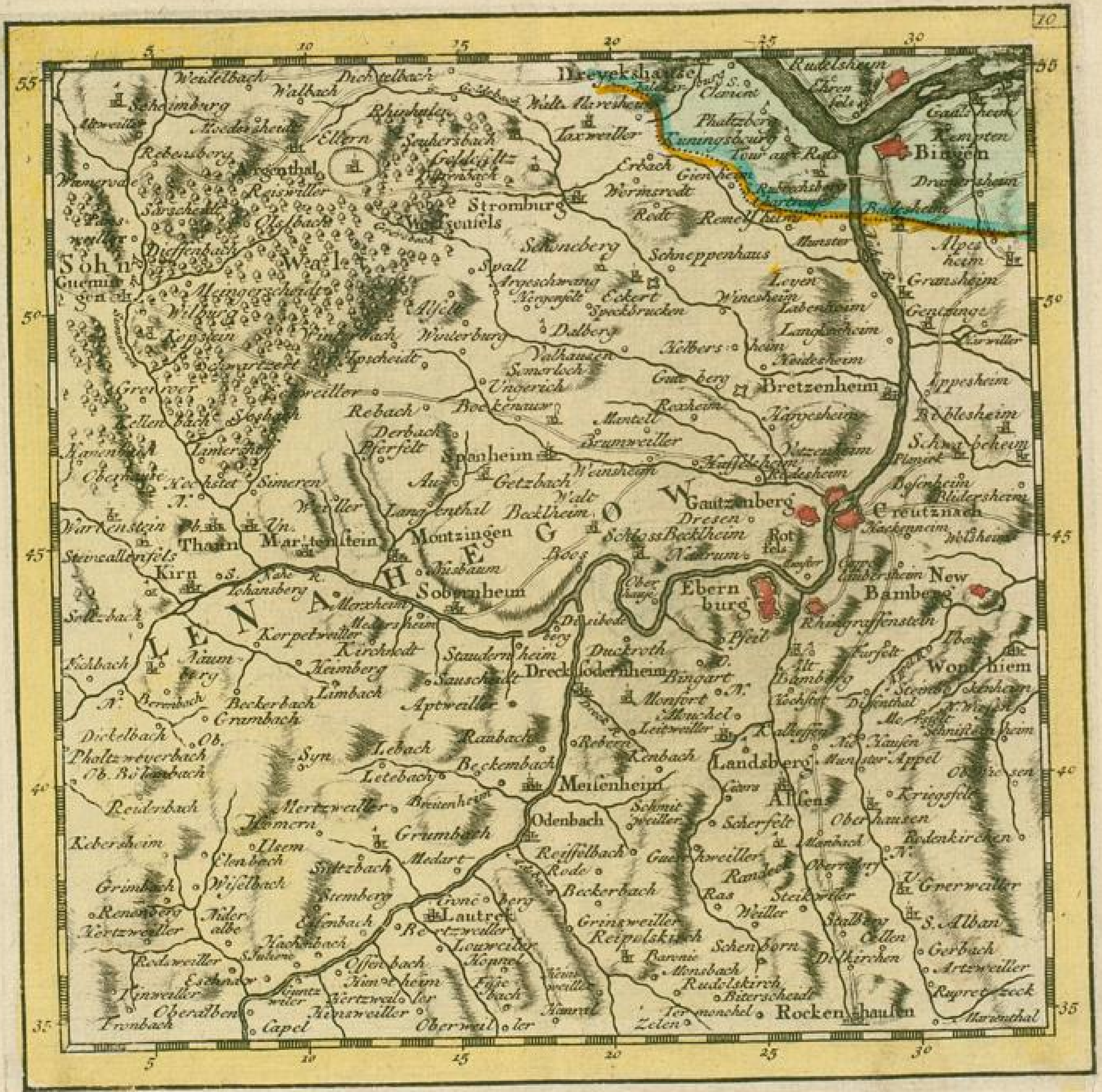


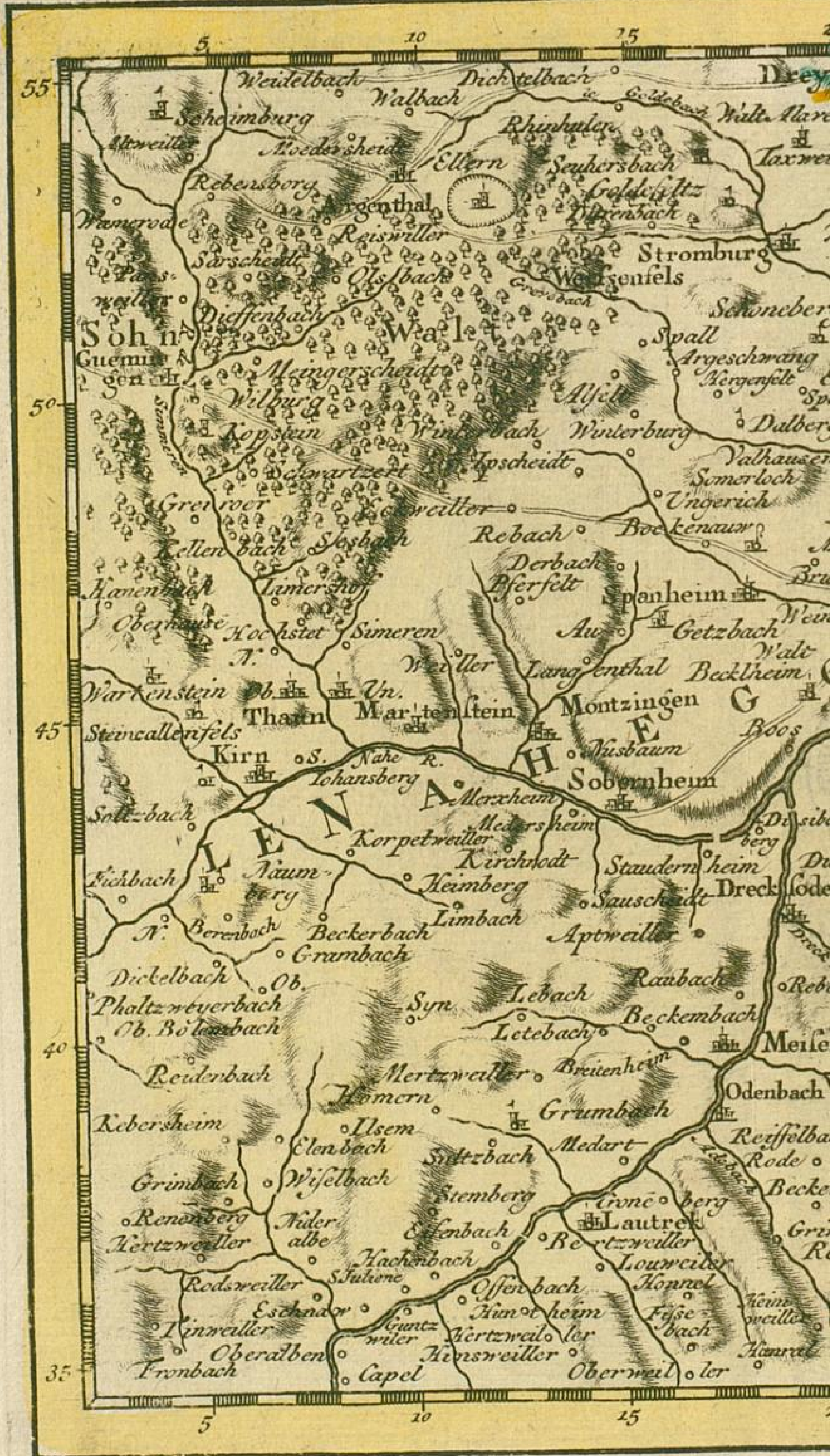




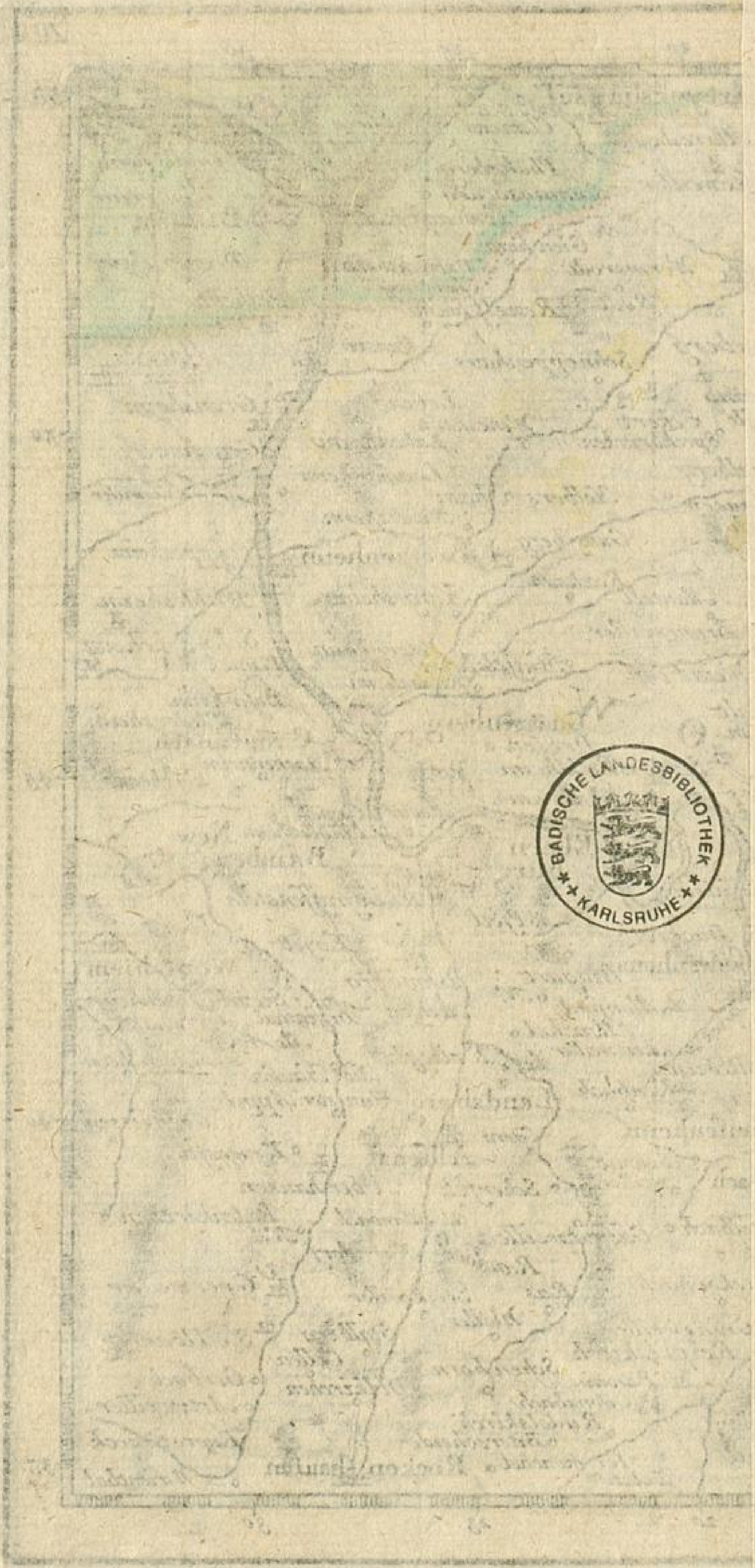


*[Faint, illegible handwritten text, likely bleed-through from the reverse side of the page. The text is arranged in several columns and is mostly obscured by the texture of the paper and the bleed-through.]*

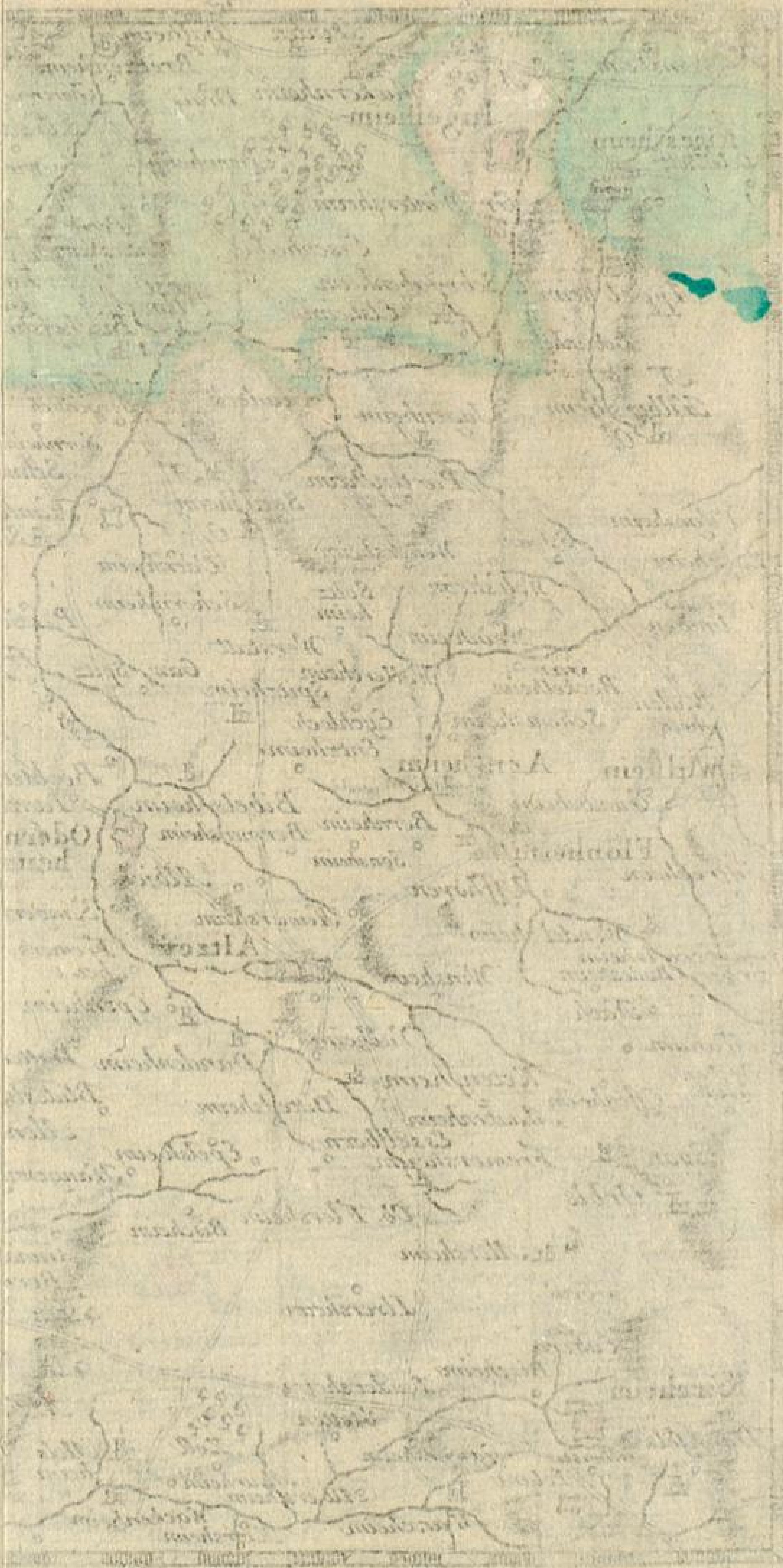




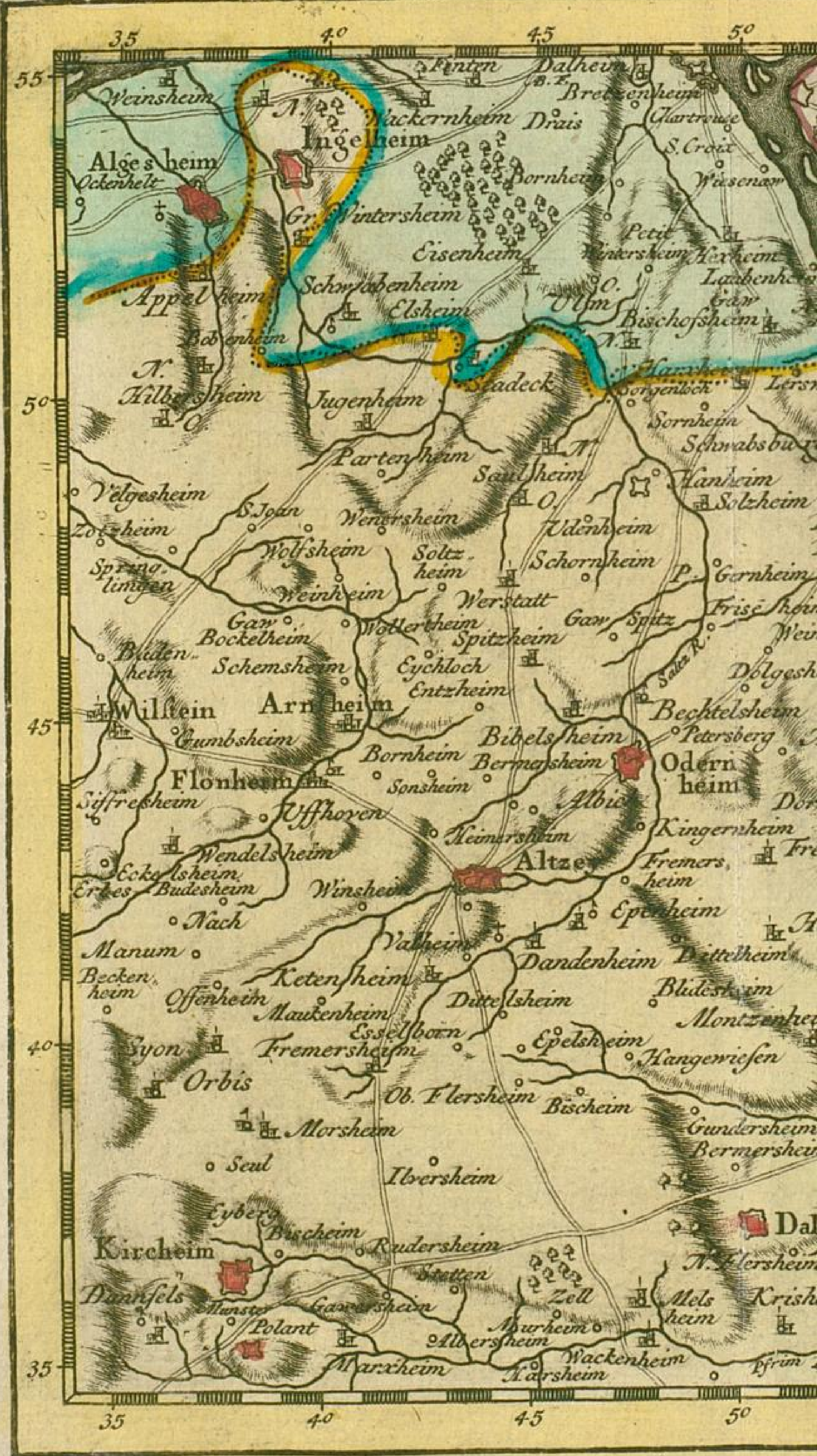




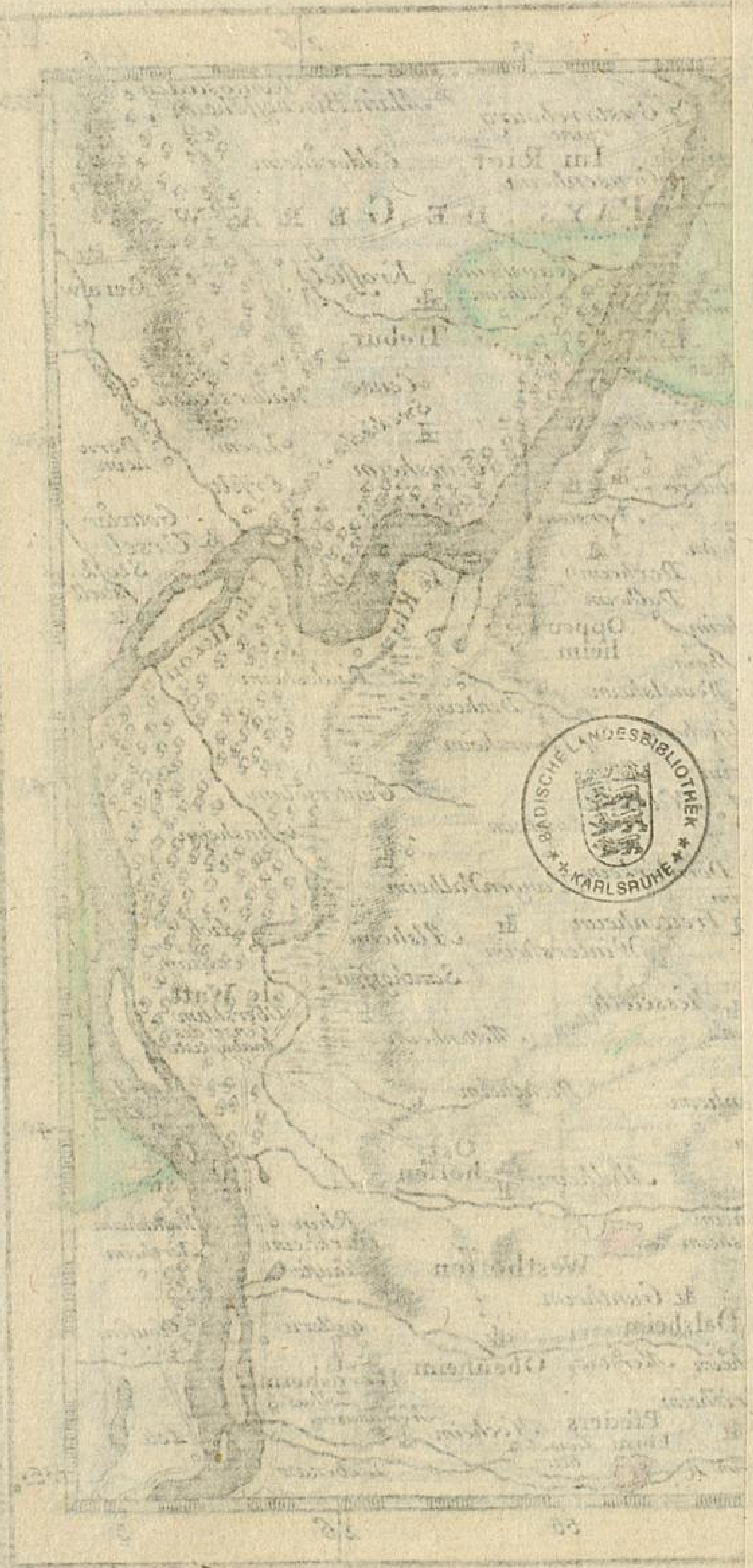


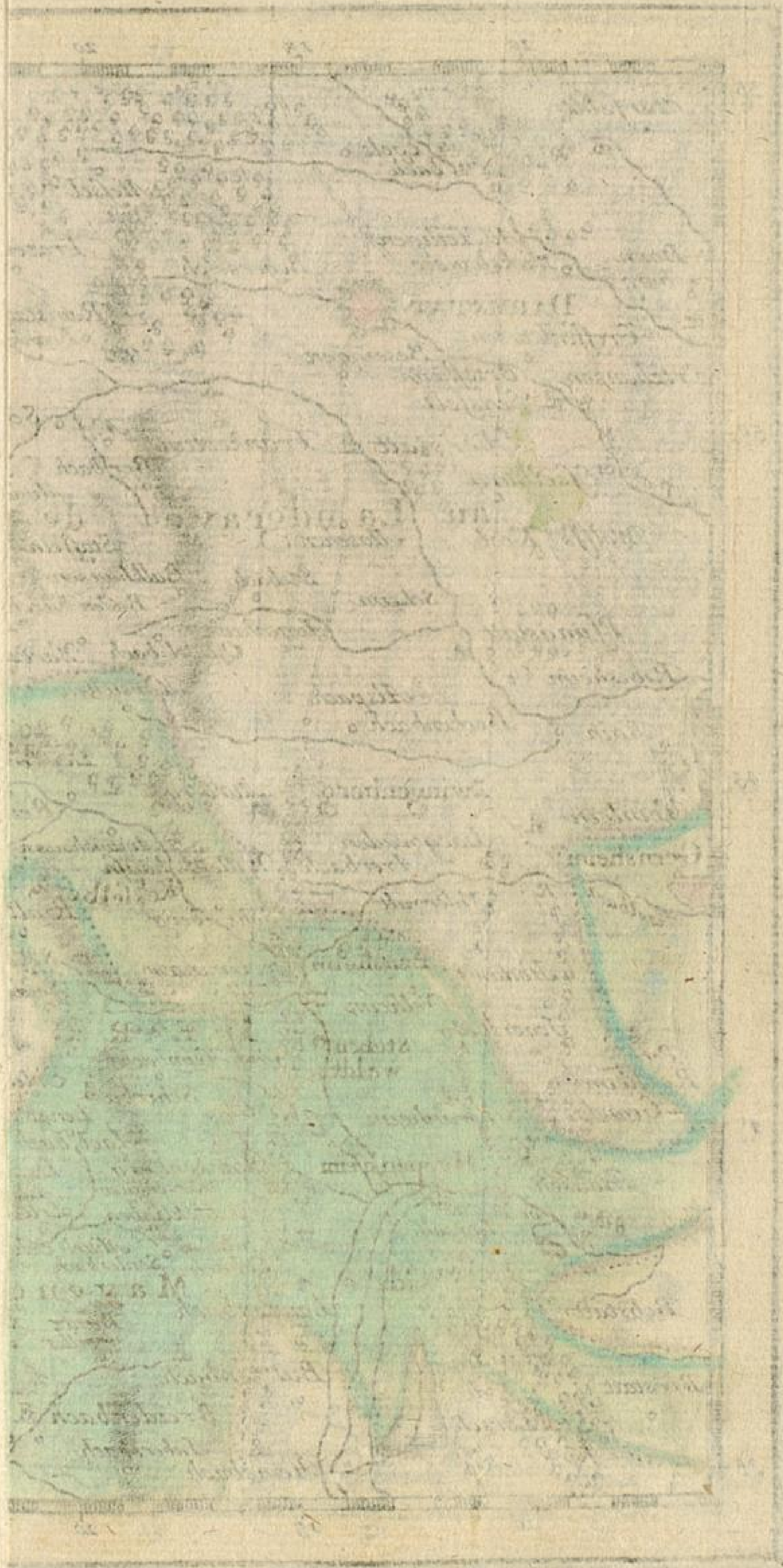


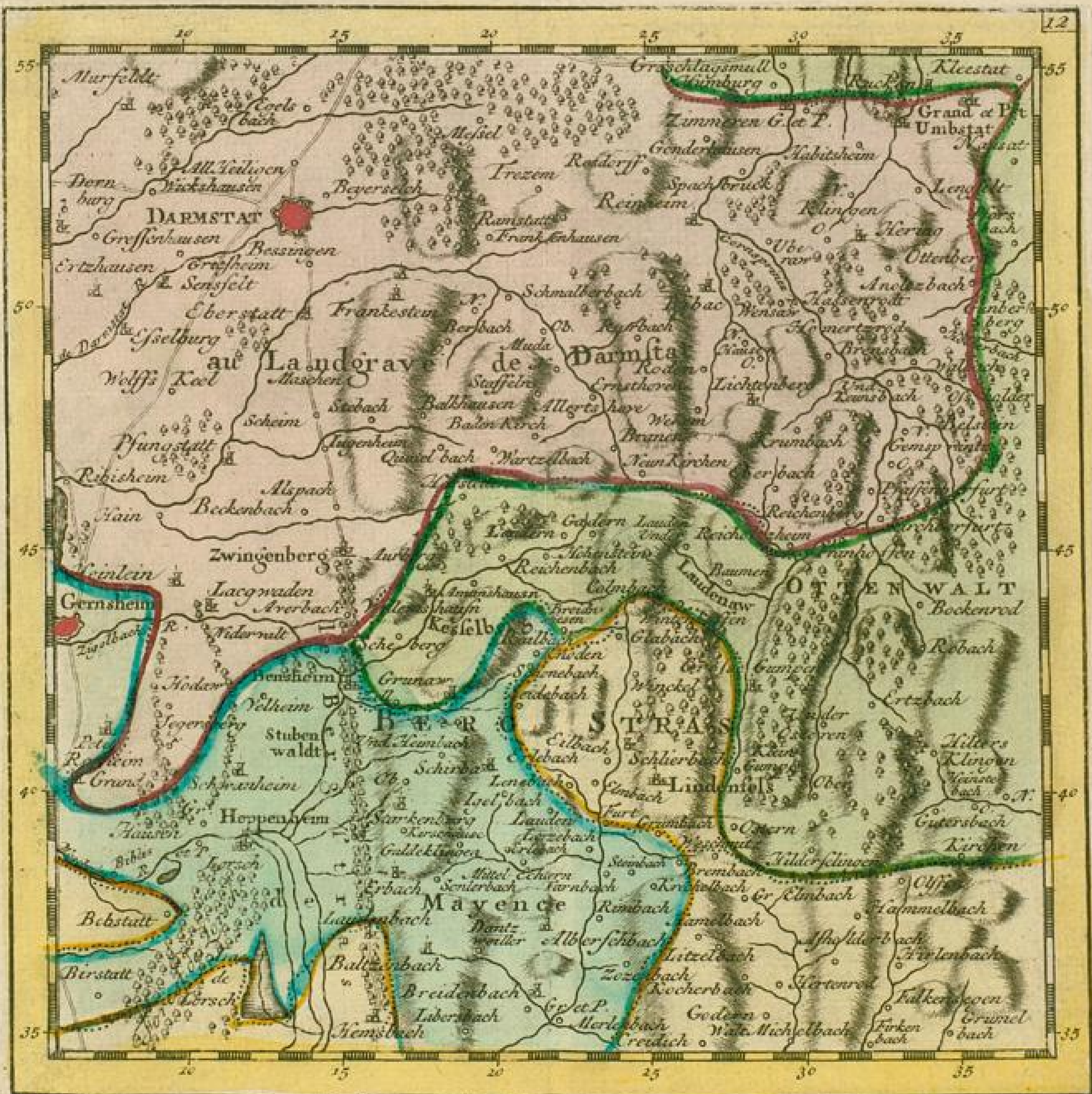










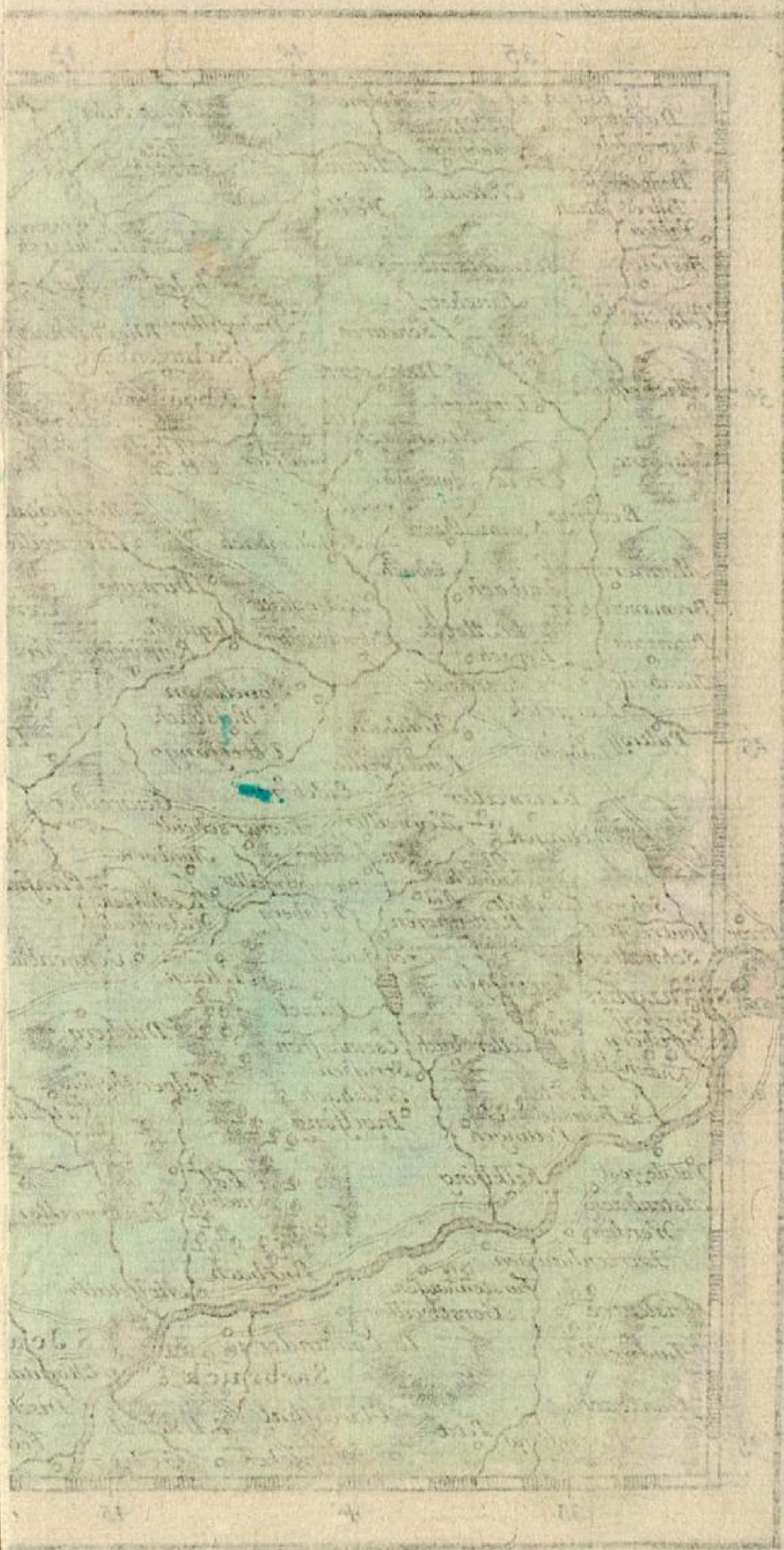


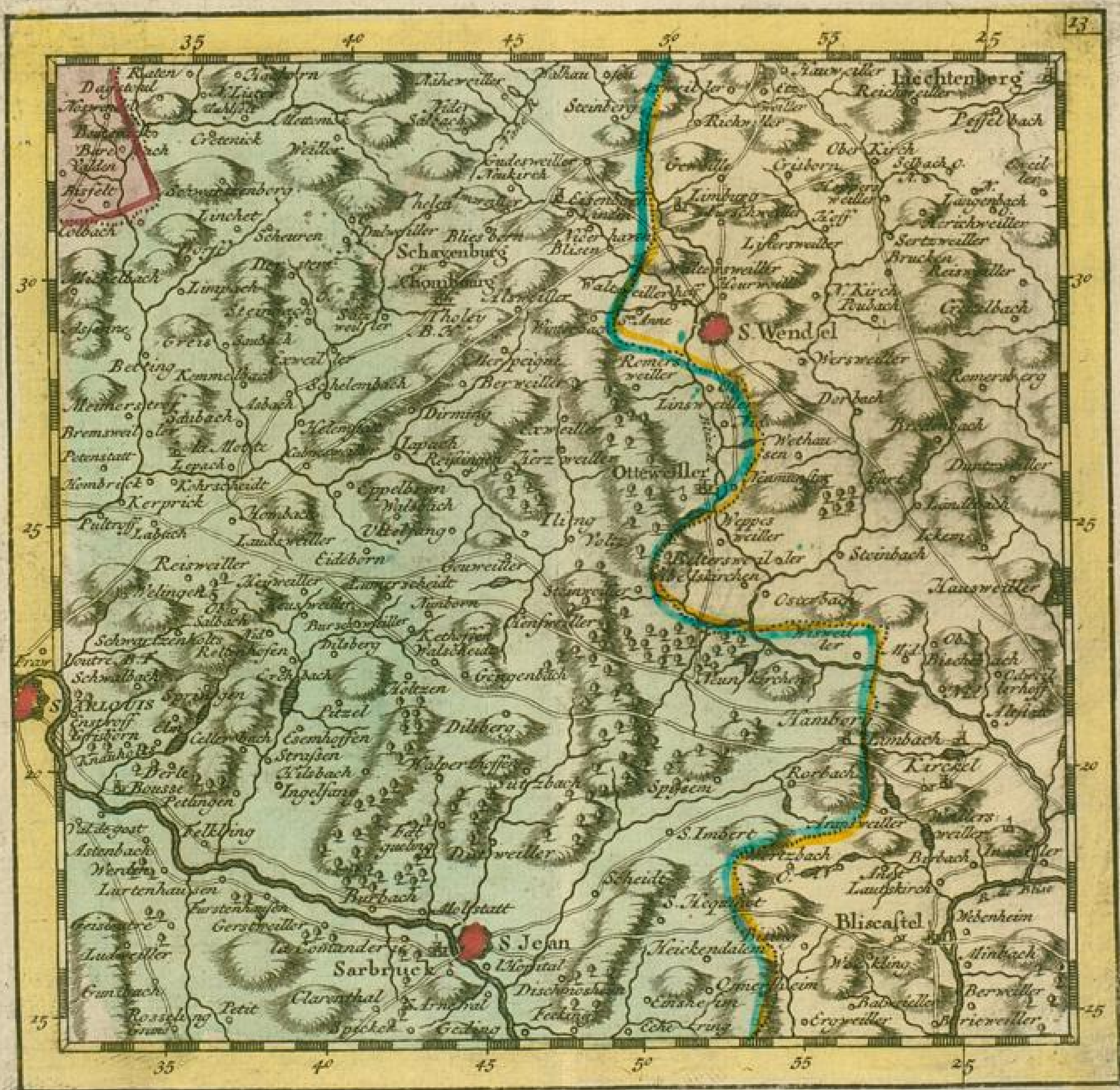


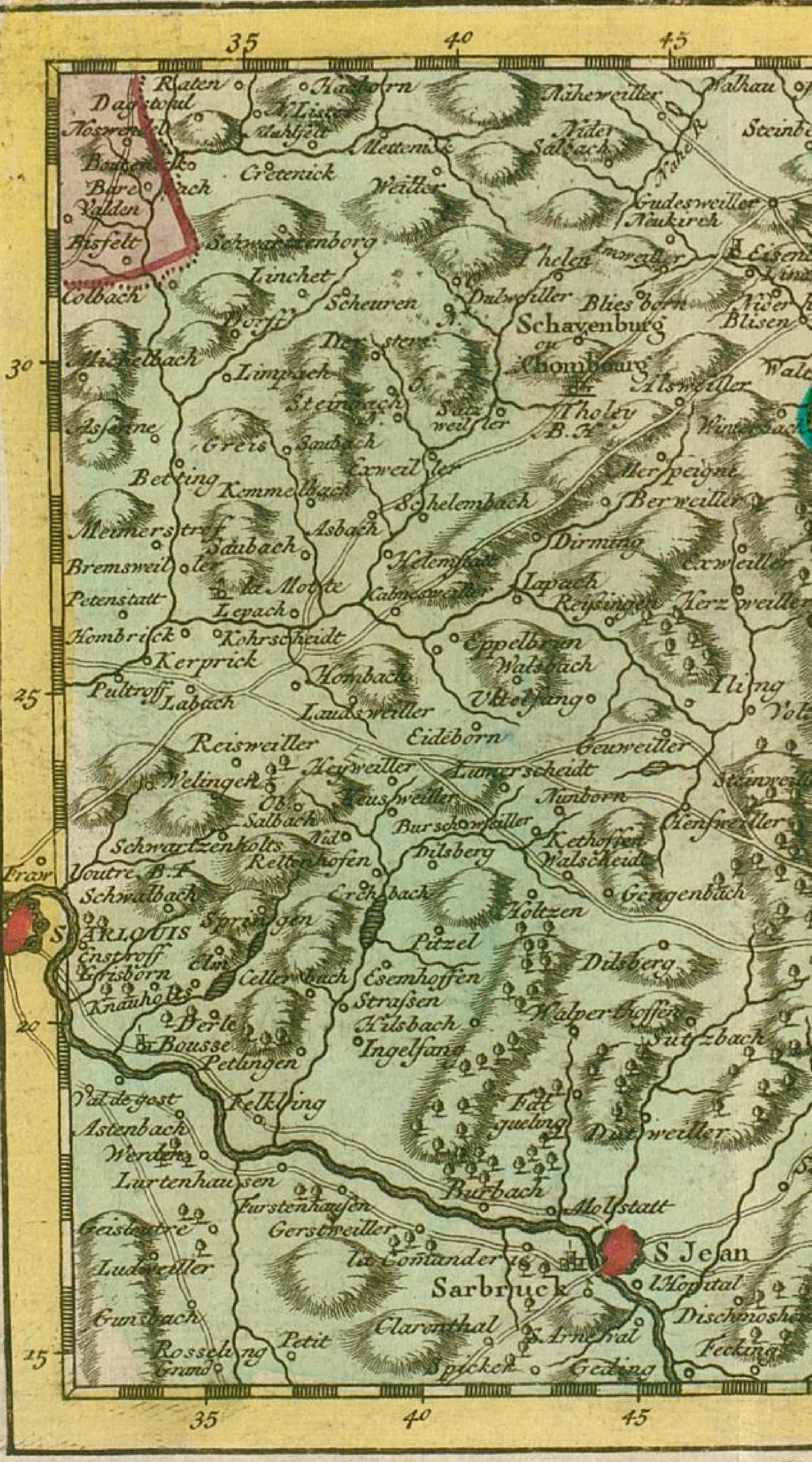


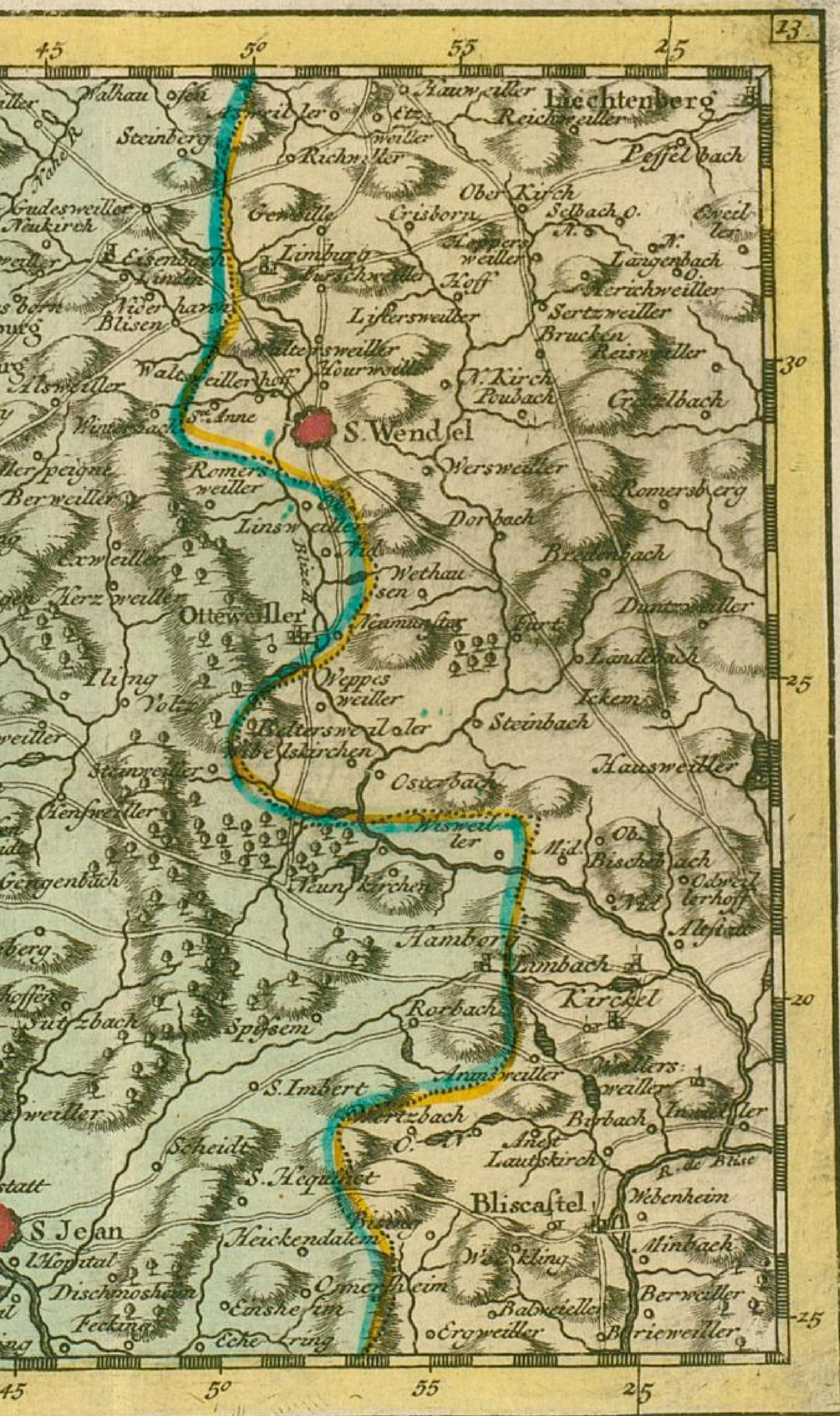




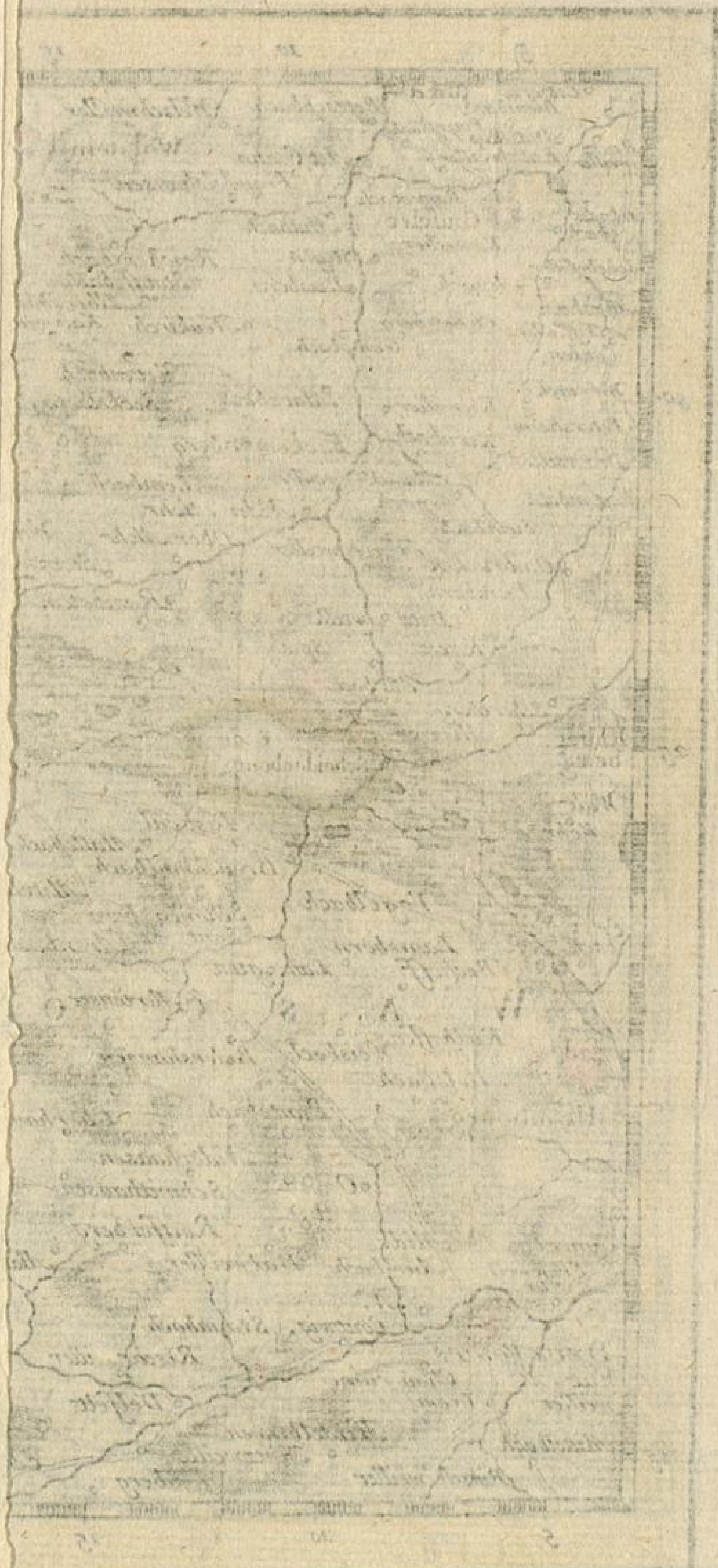






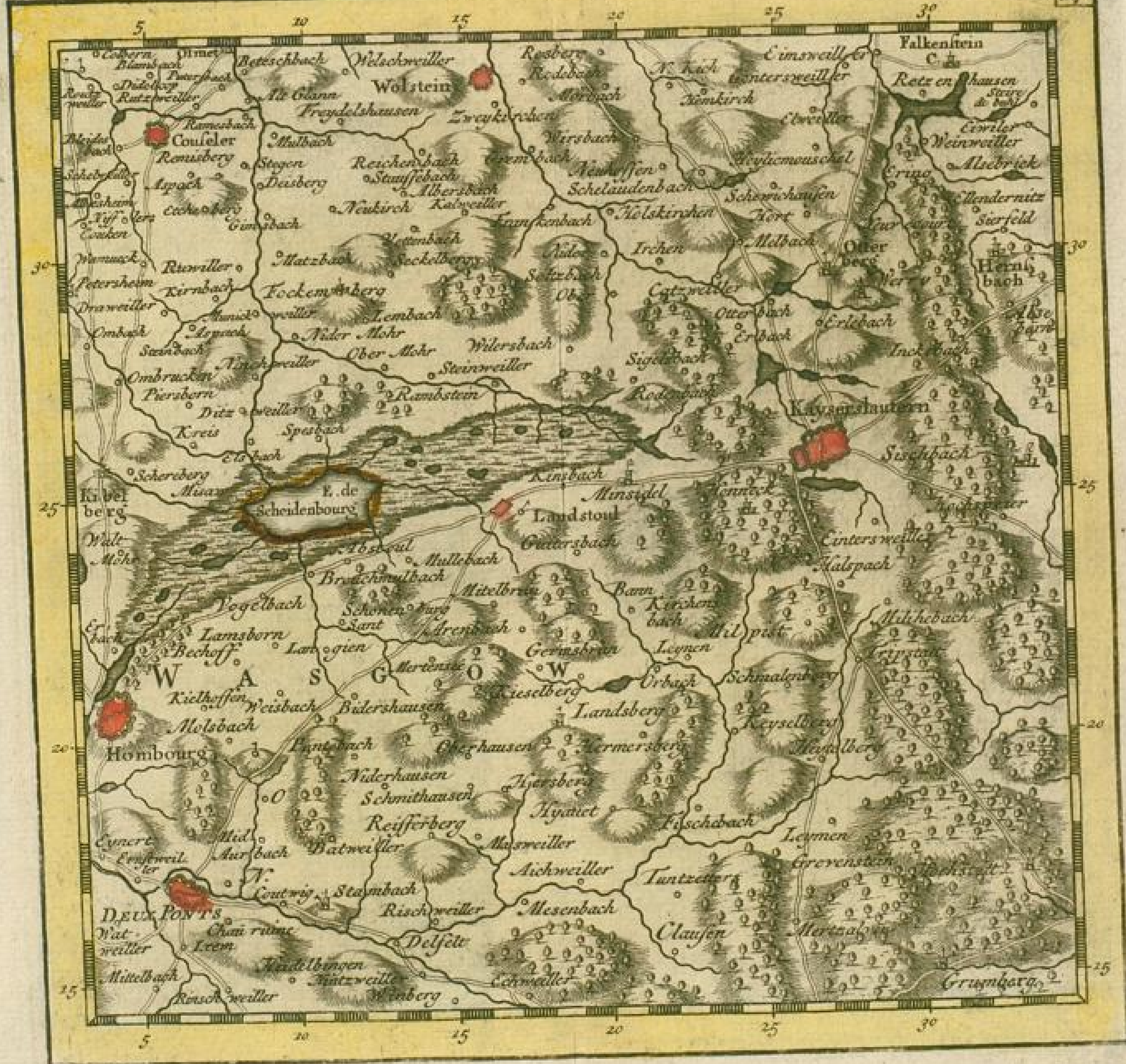


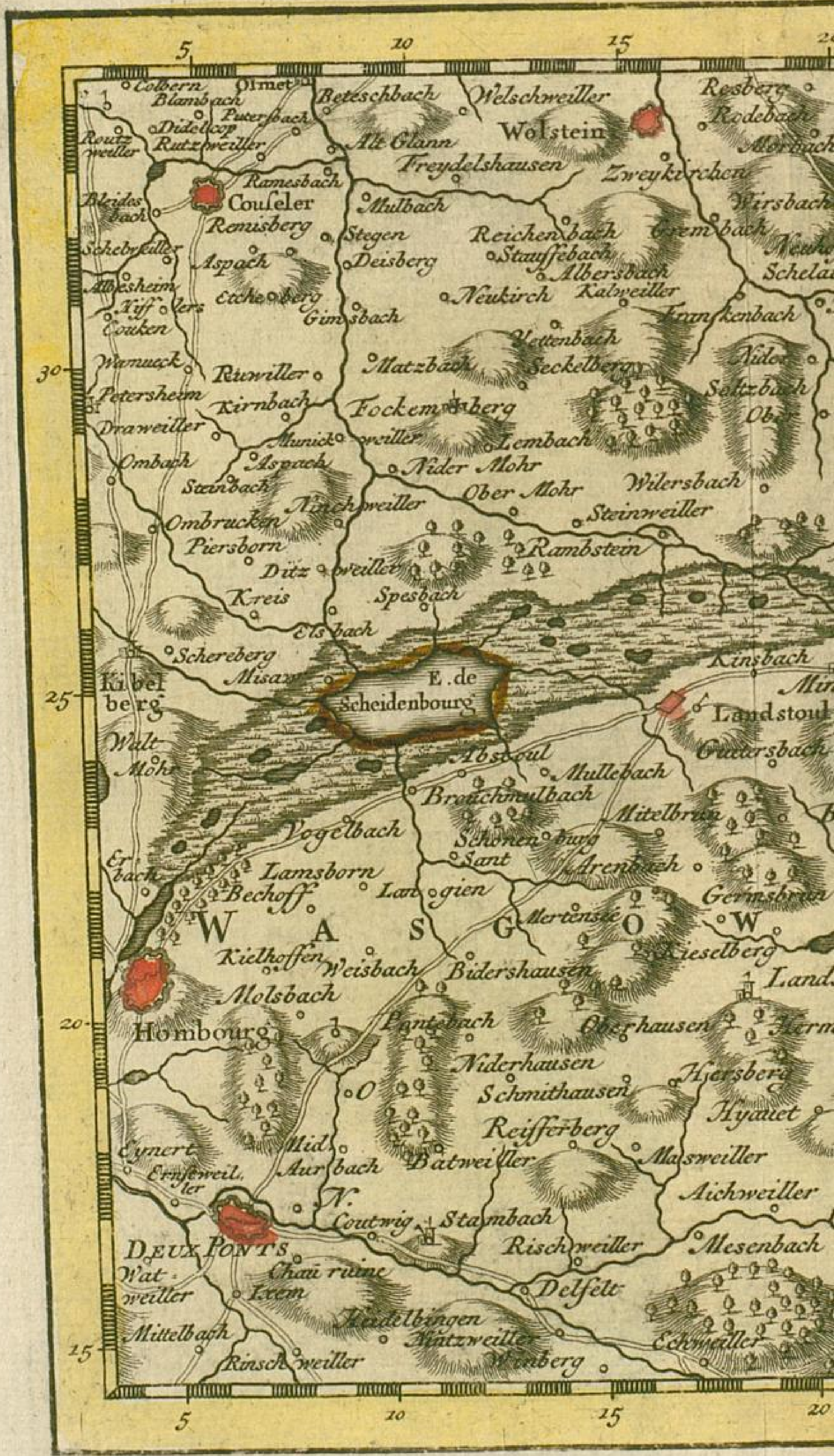


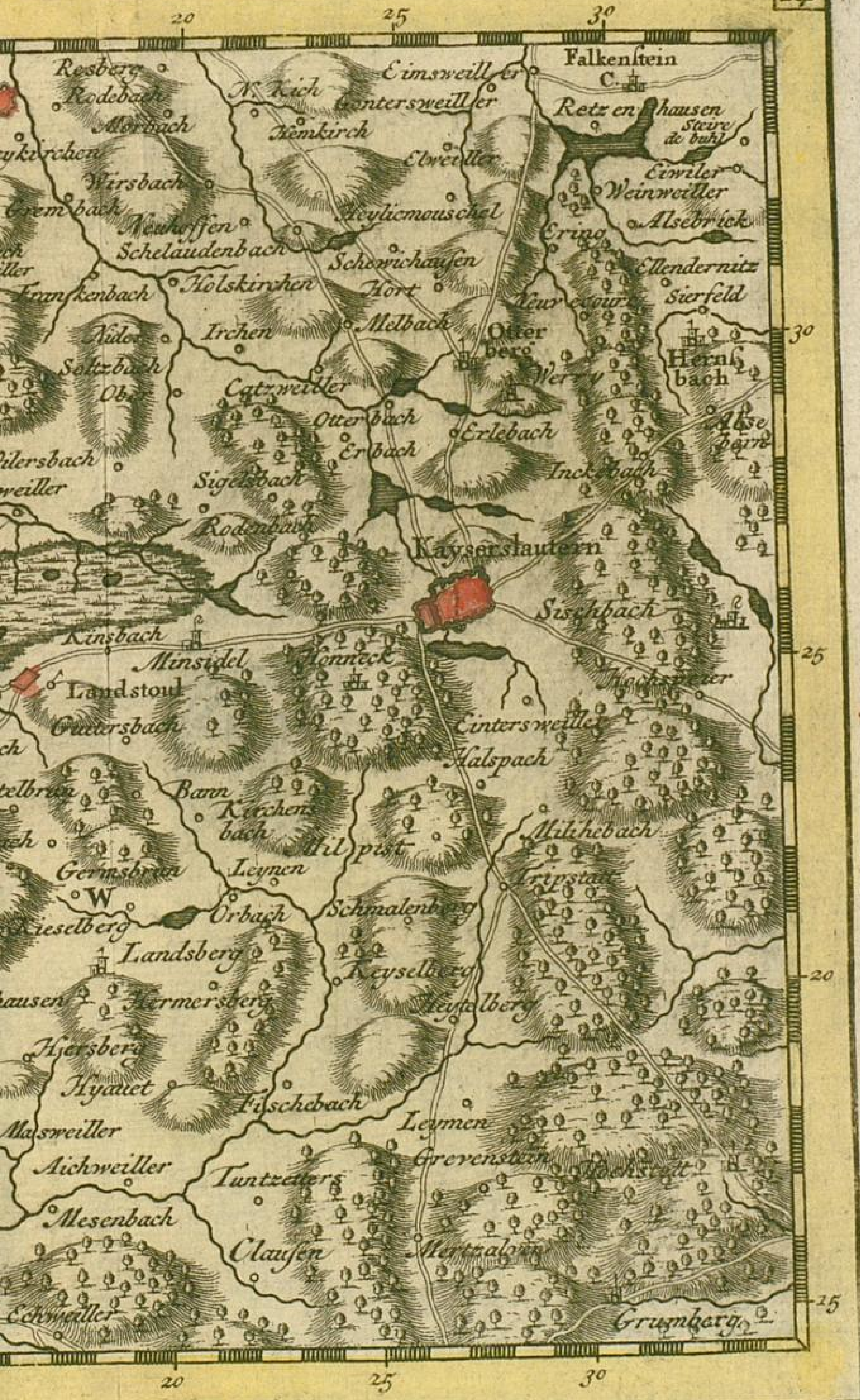


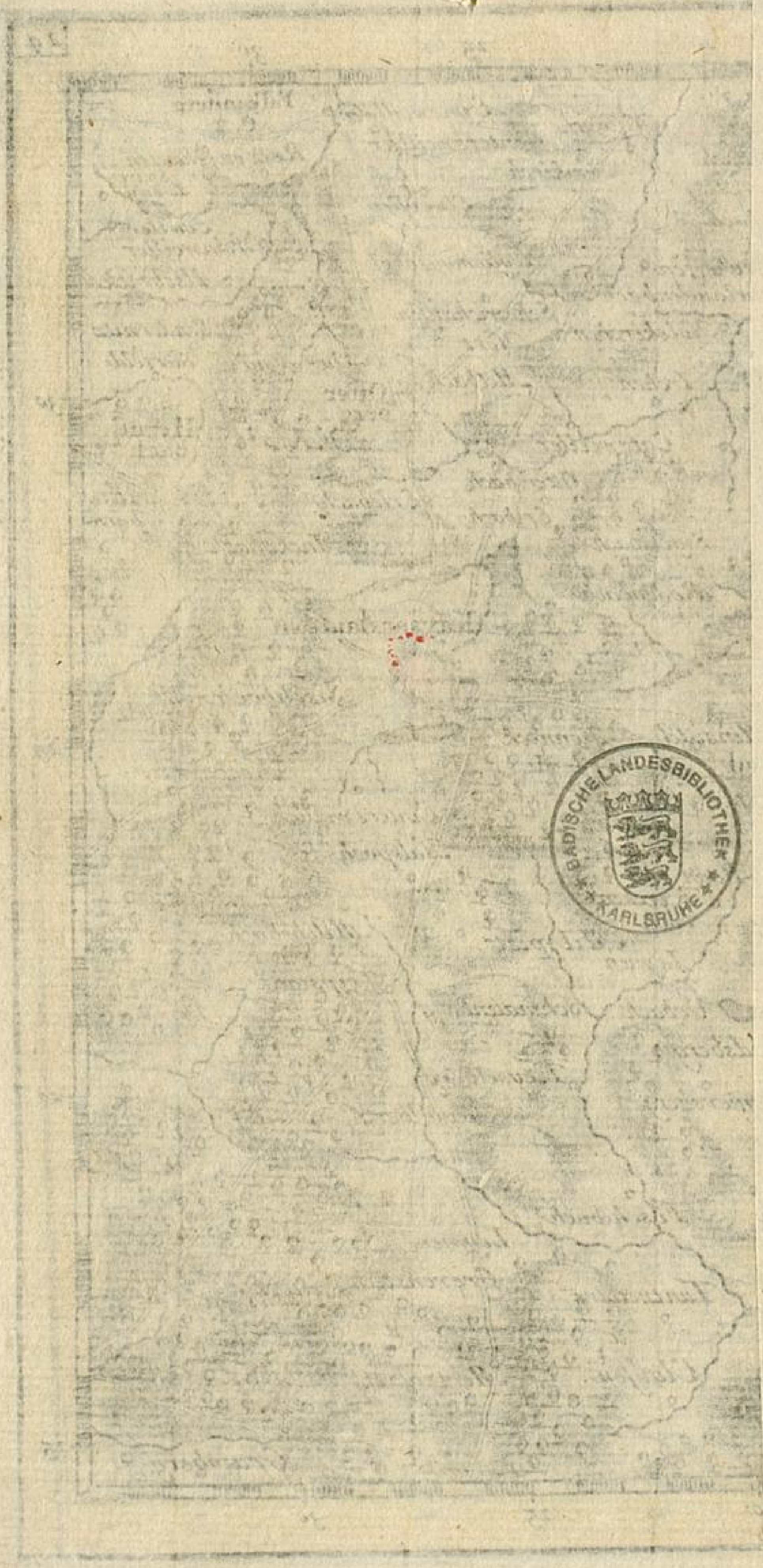
OTHEK

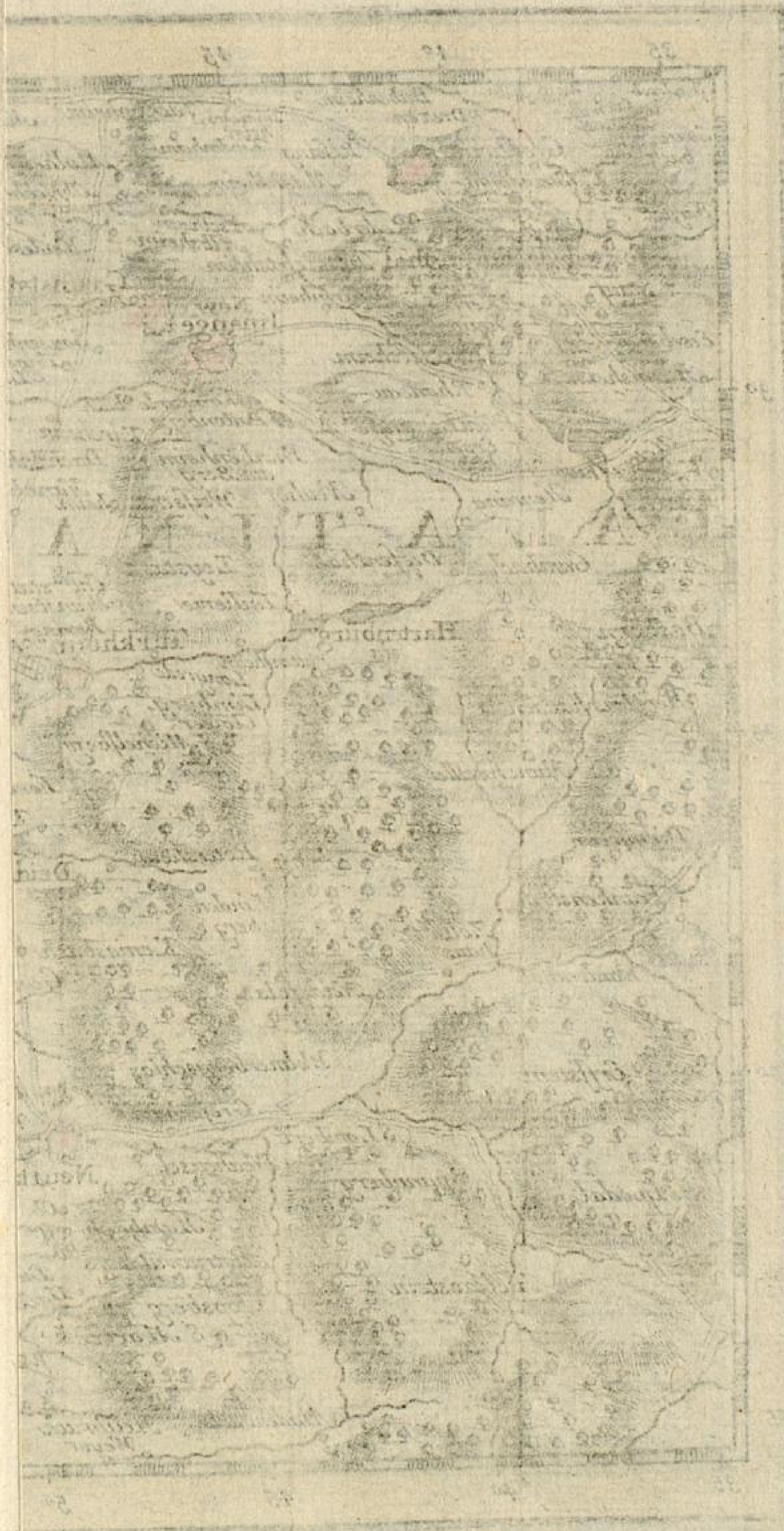


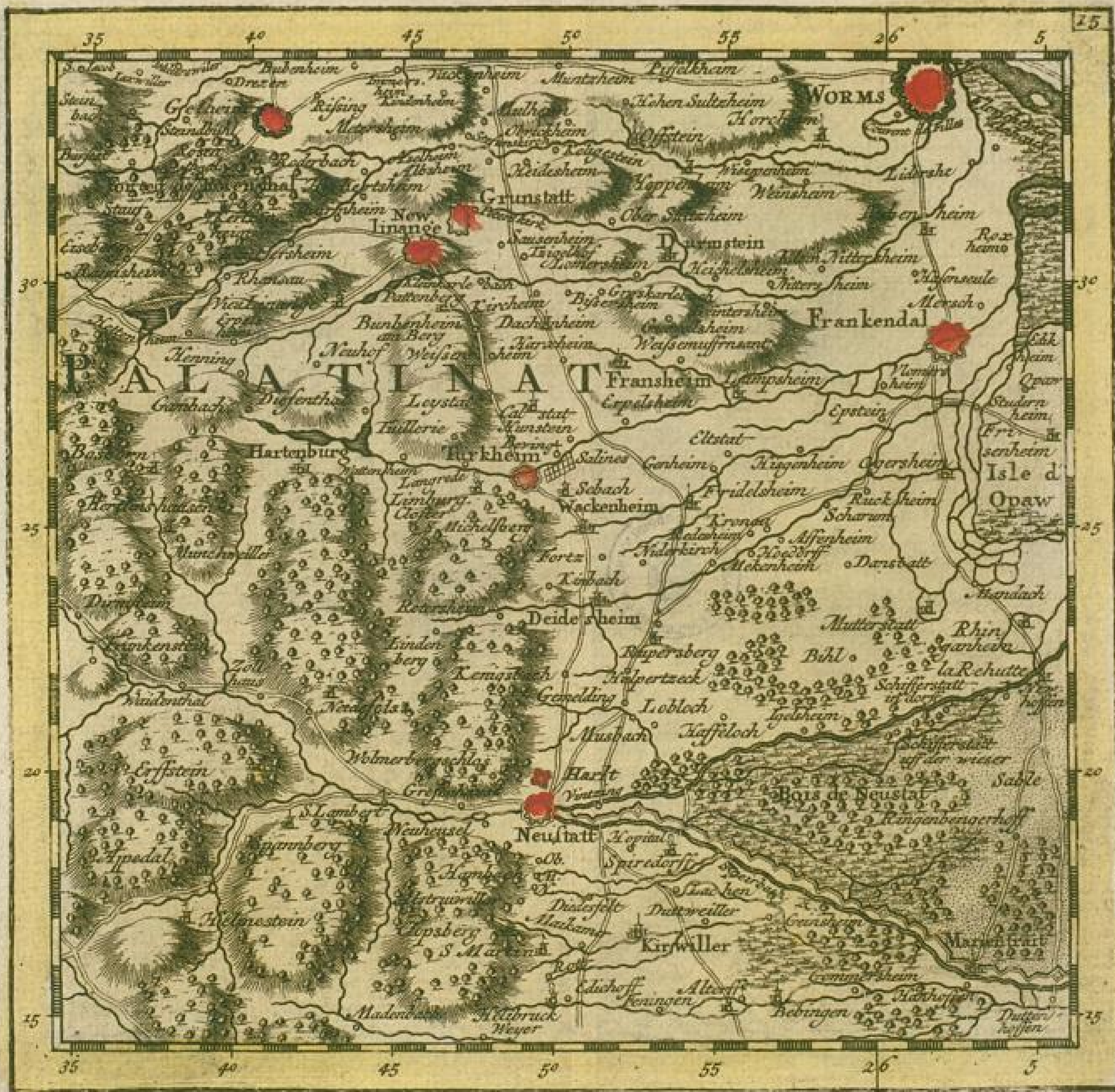








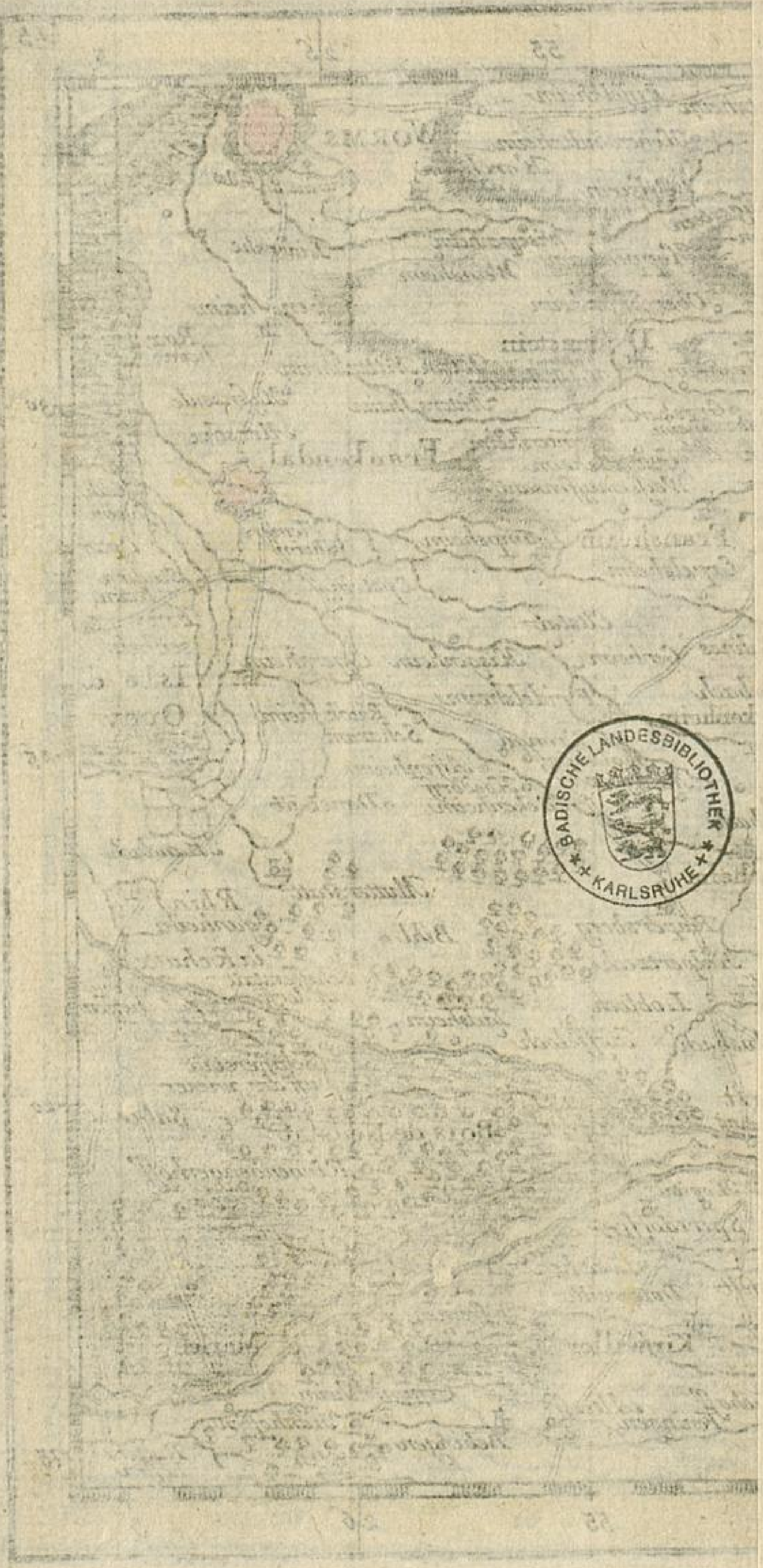


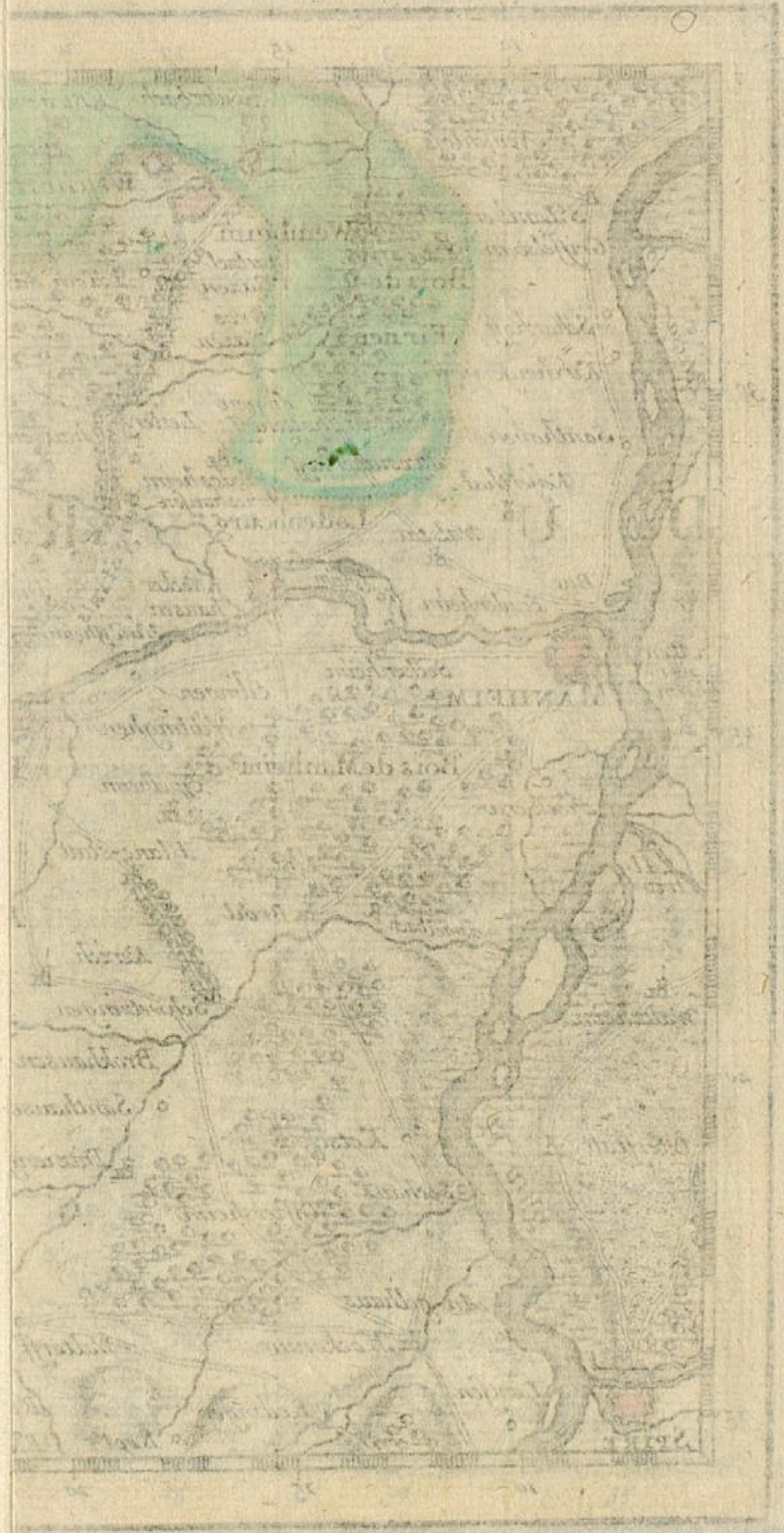


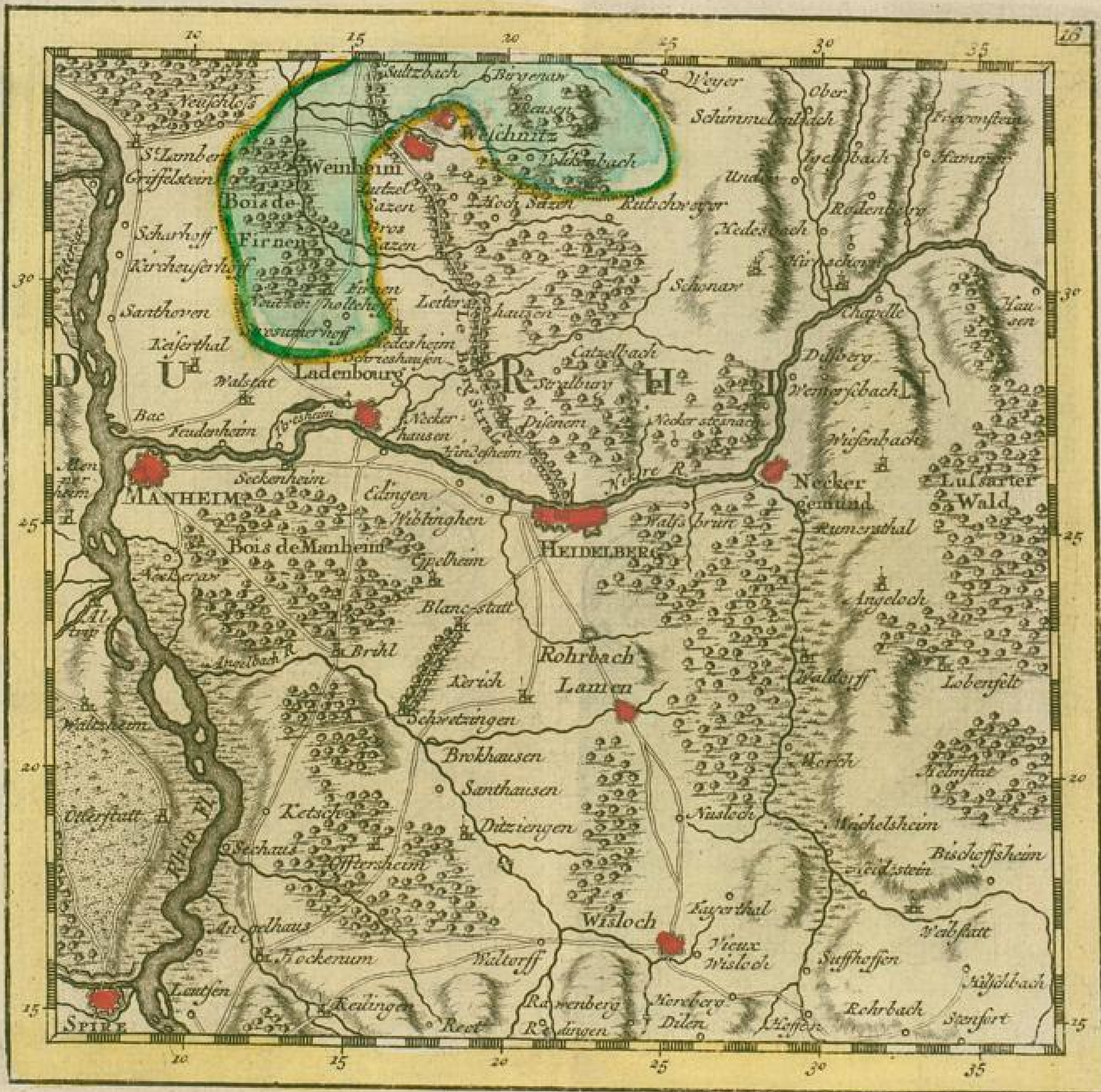


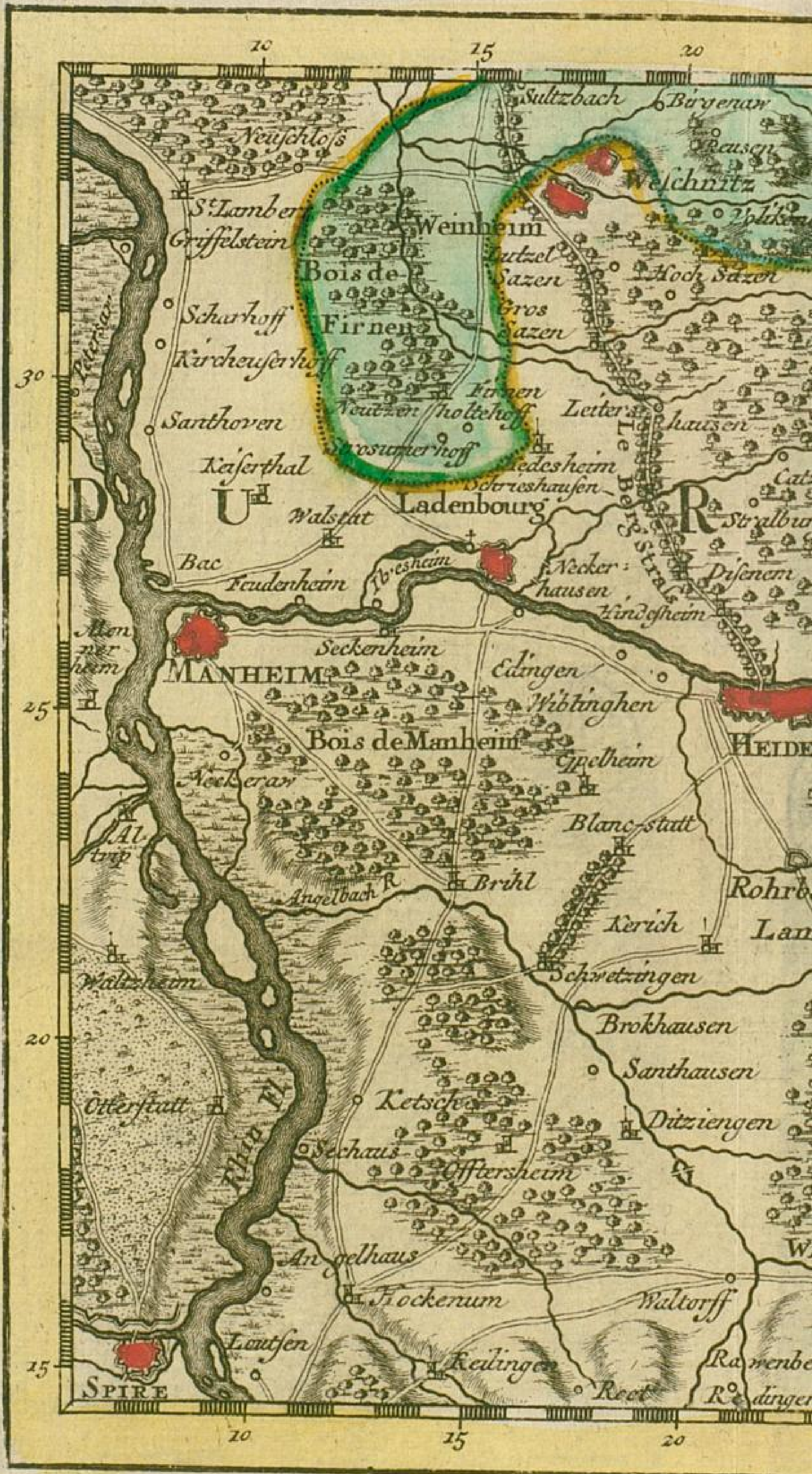


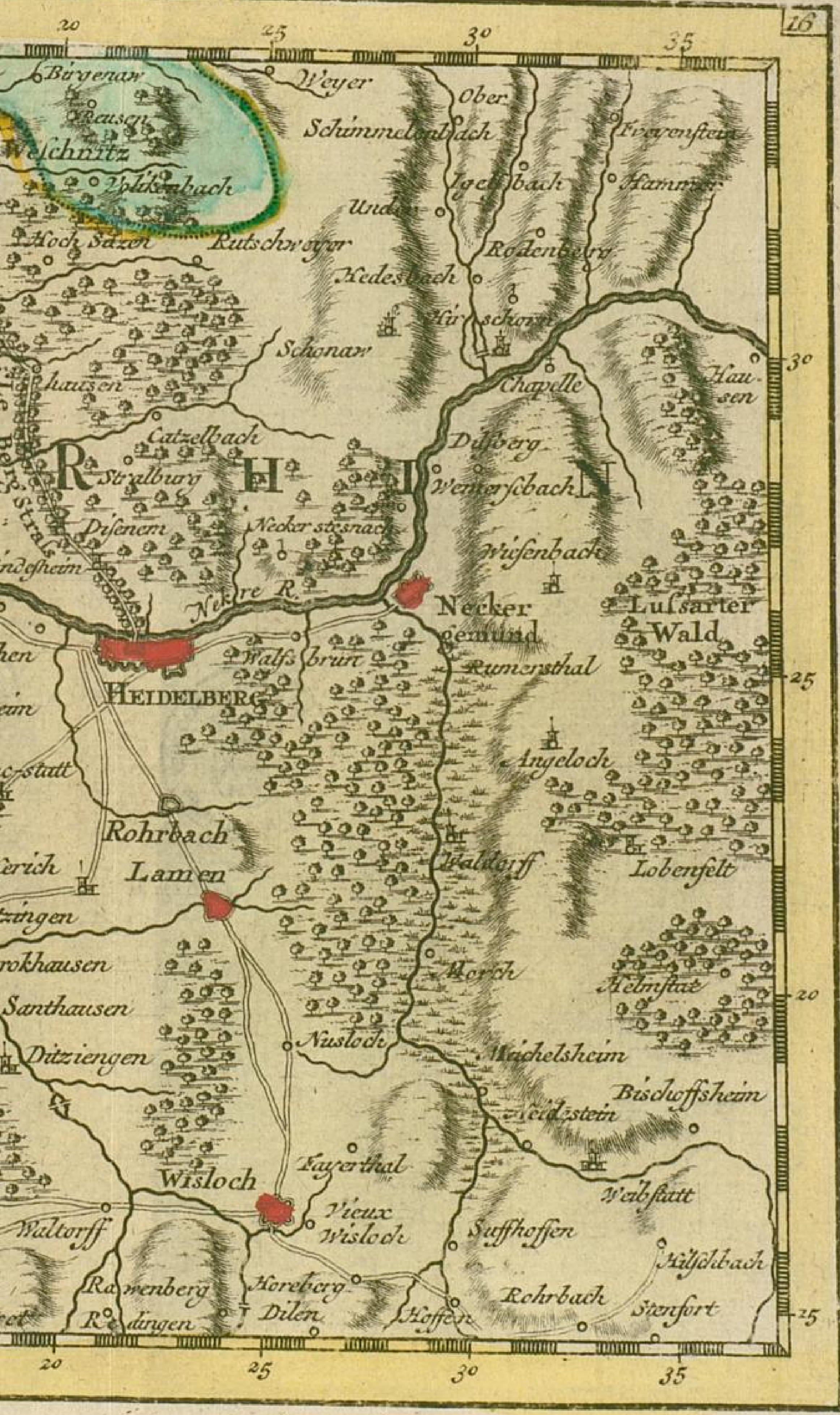


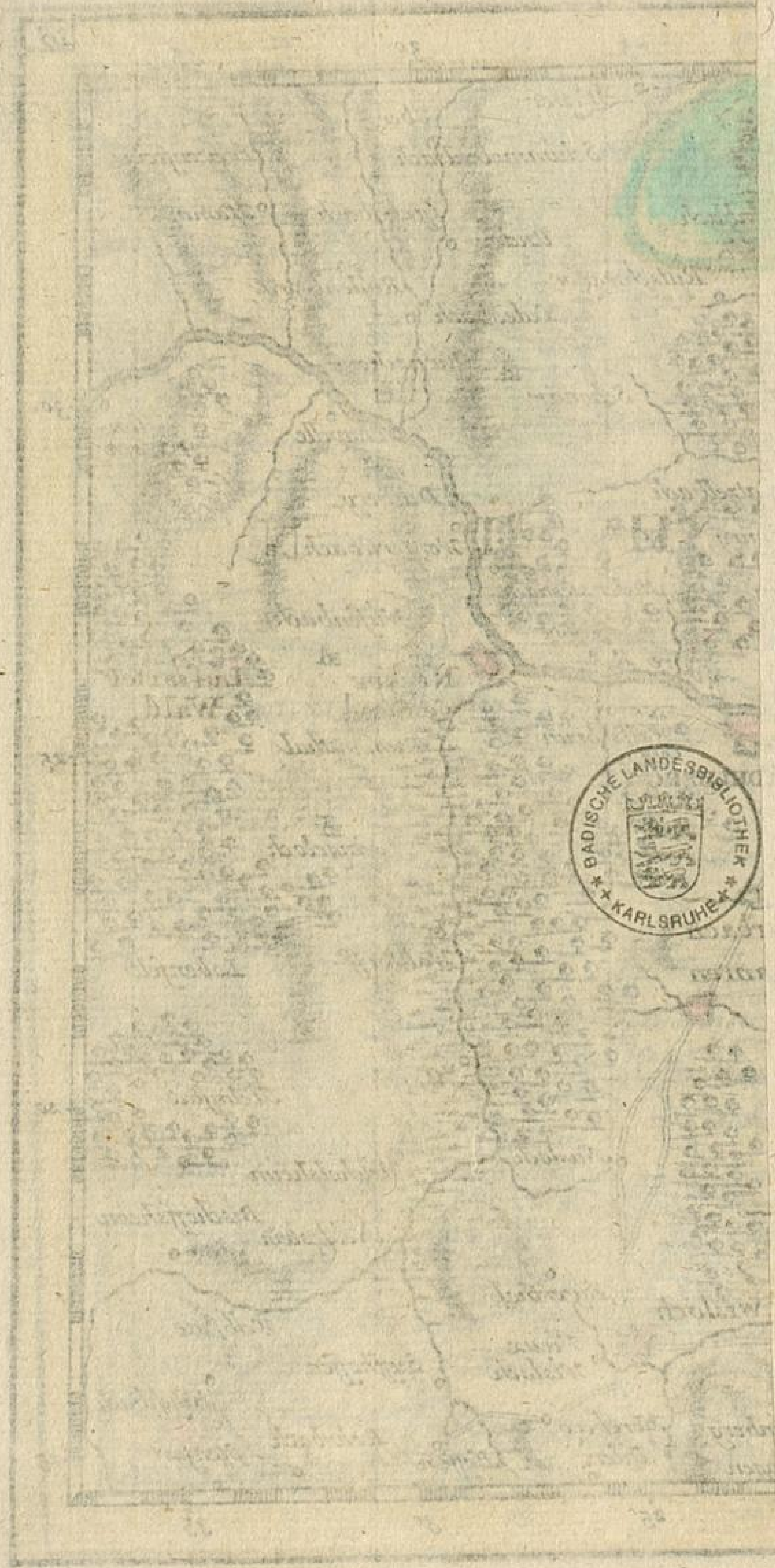





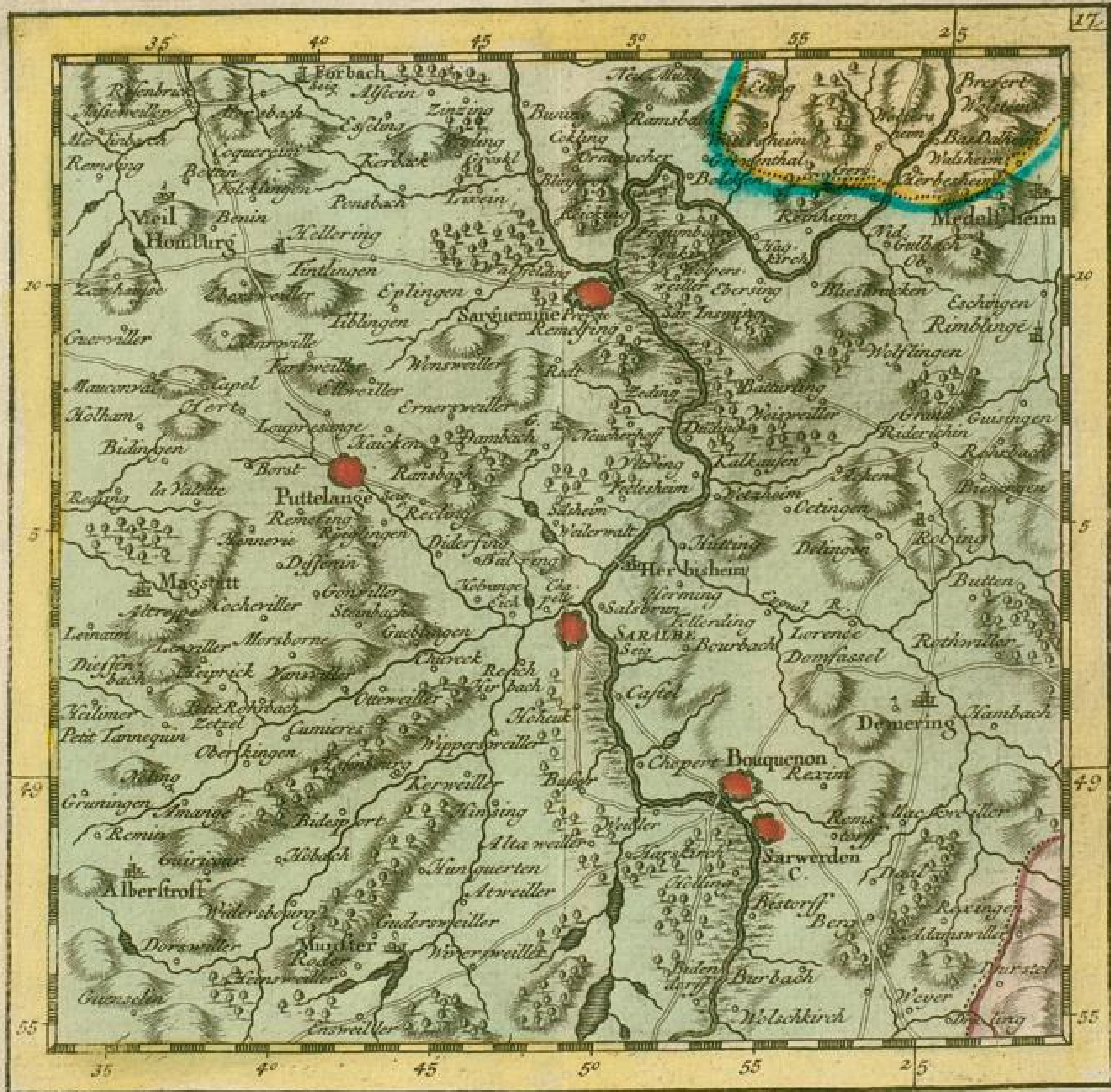




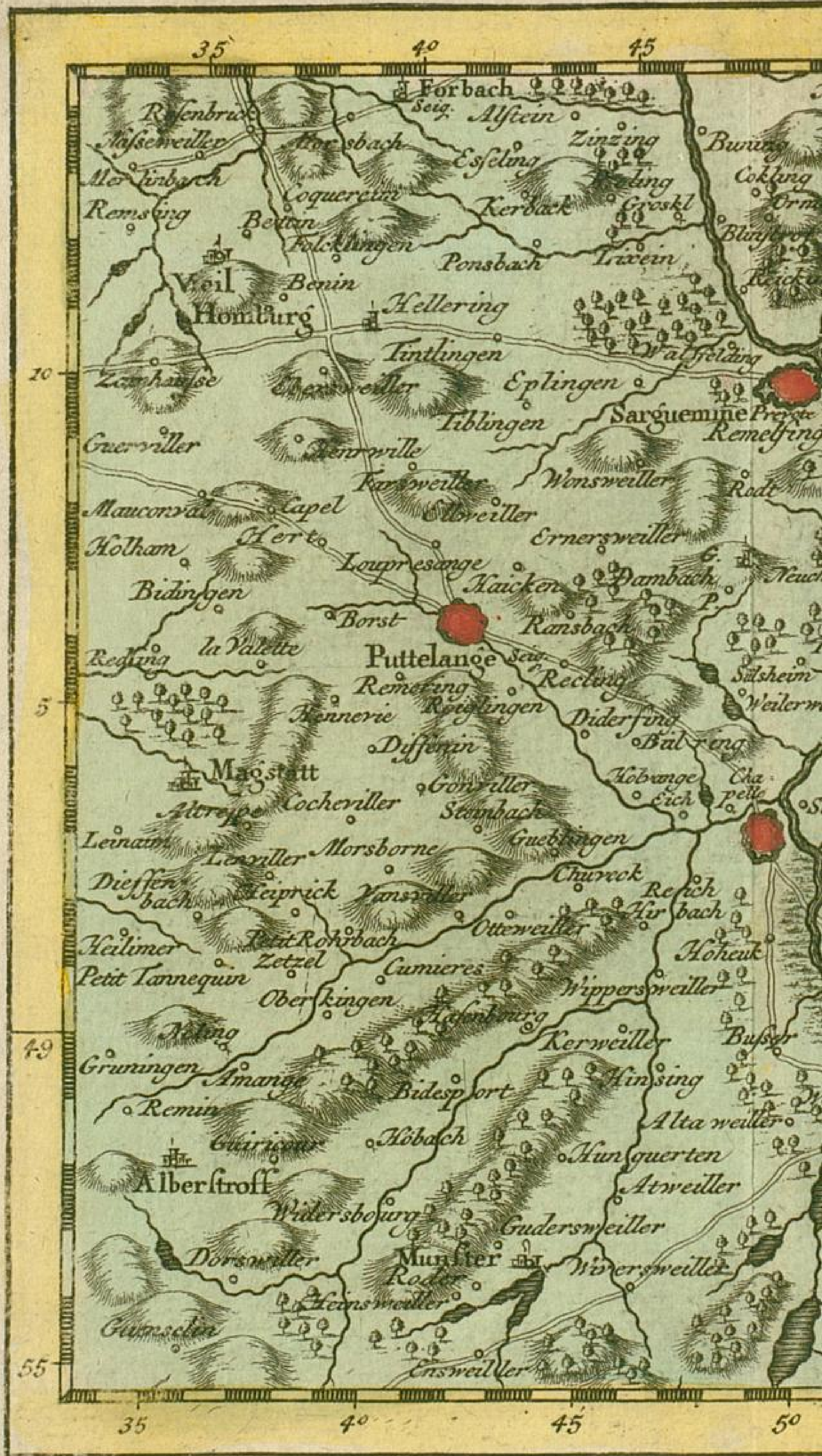


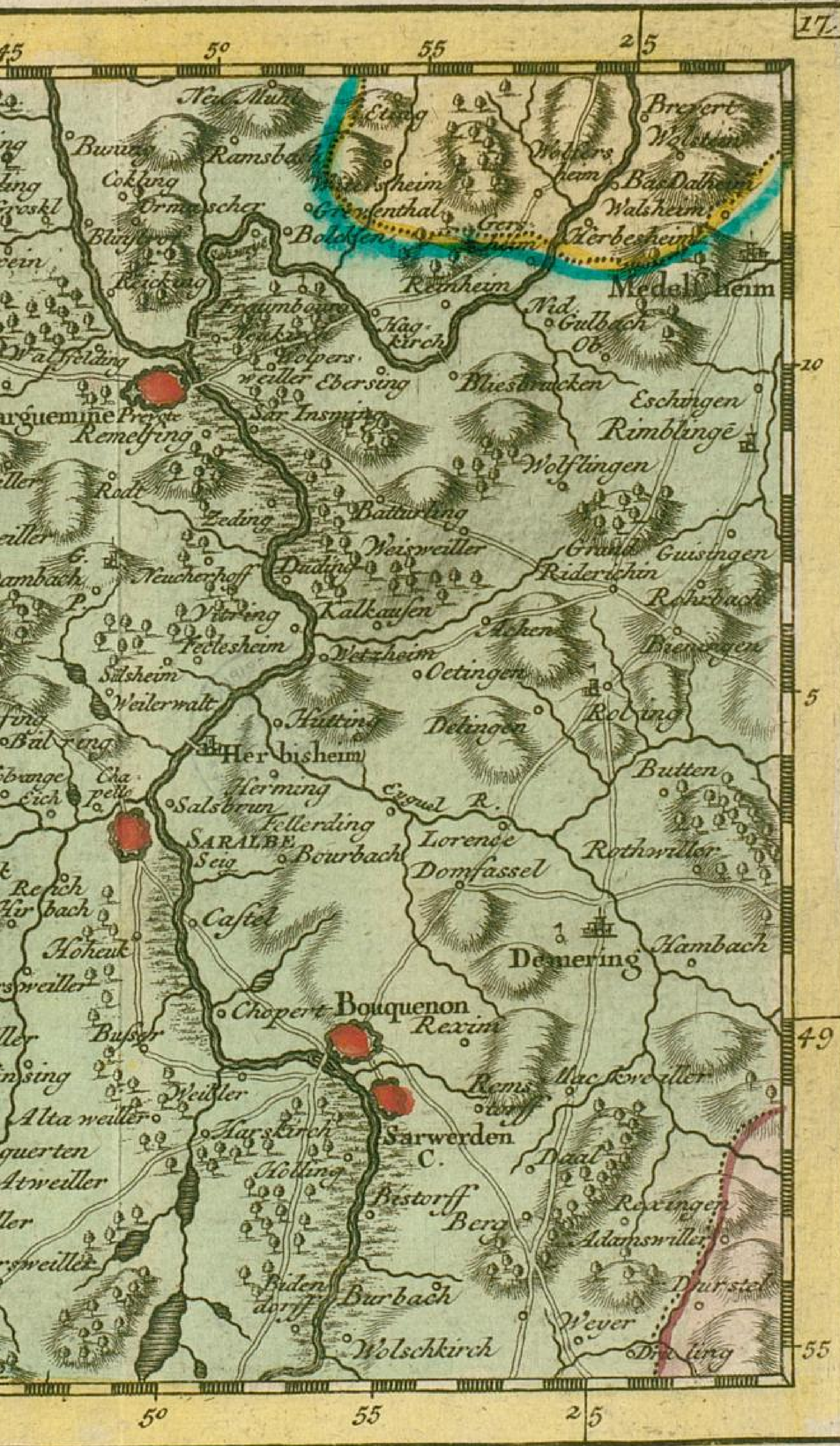







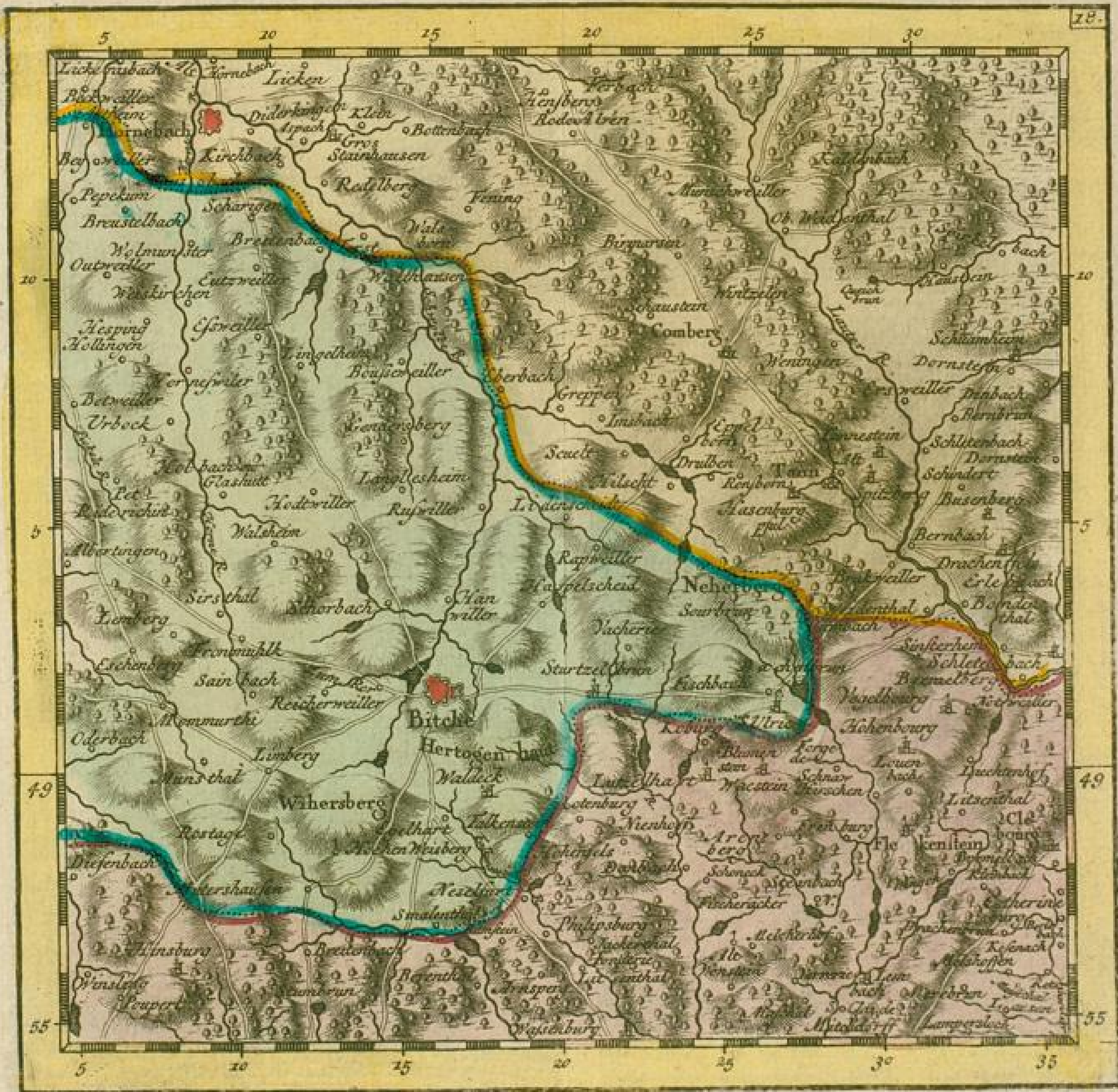




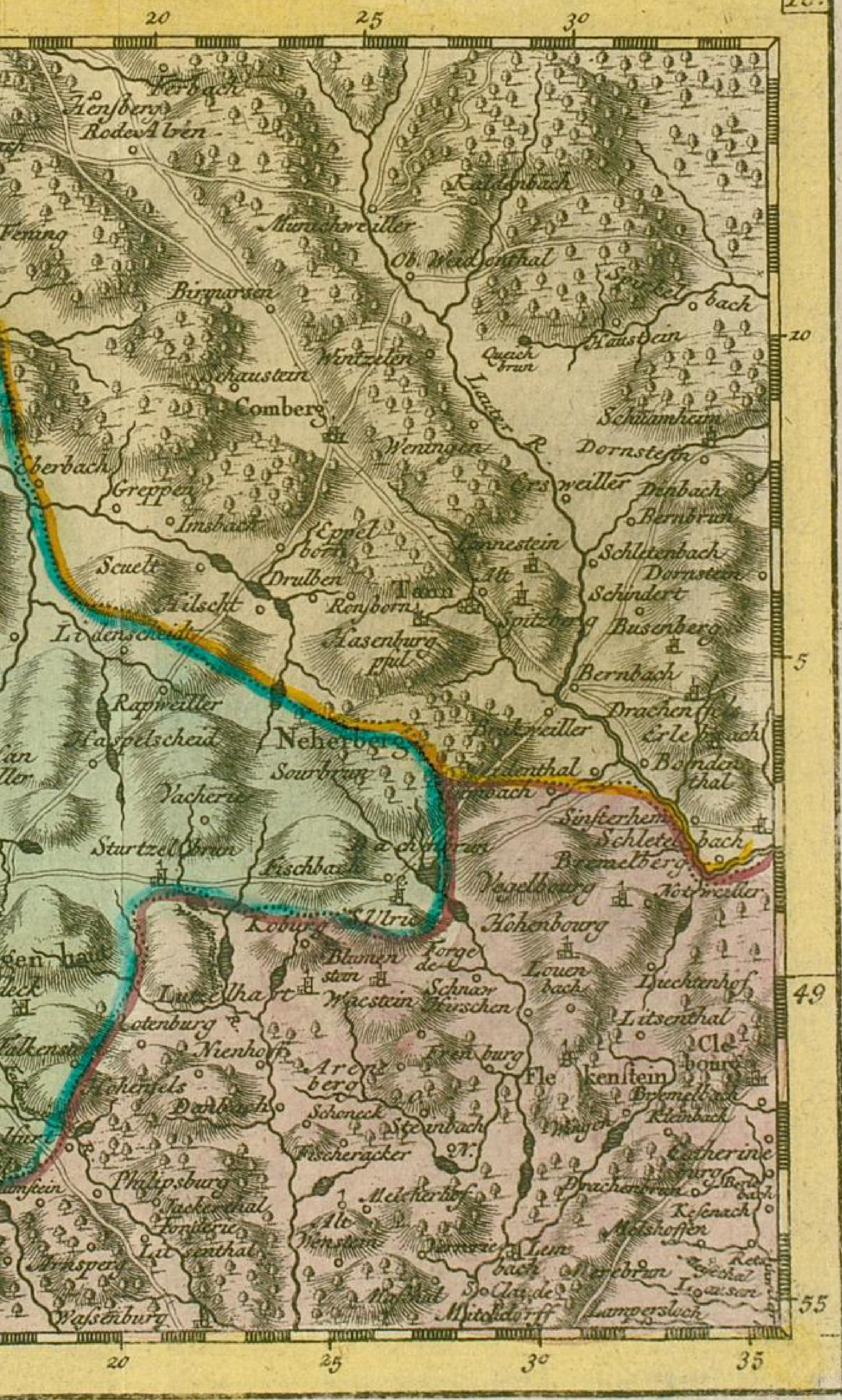




*[Faint, illegible handwritten text, likely bleed-through from the reverse side of the page. The text is arranged in several columns and is mostly illegible due to fading and the texture of the paper.]*

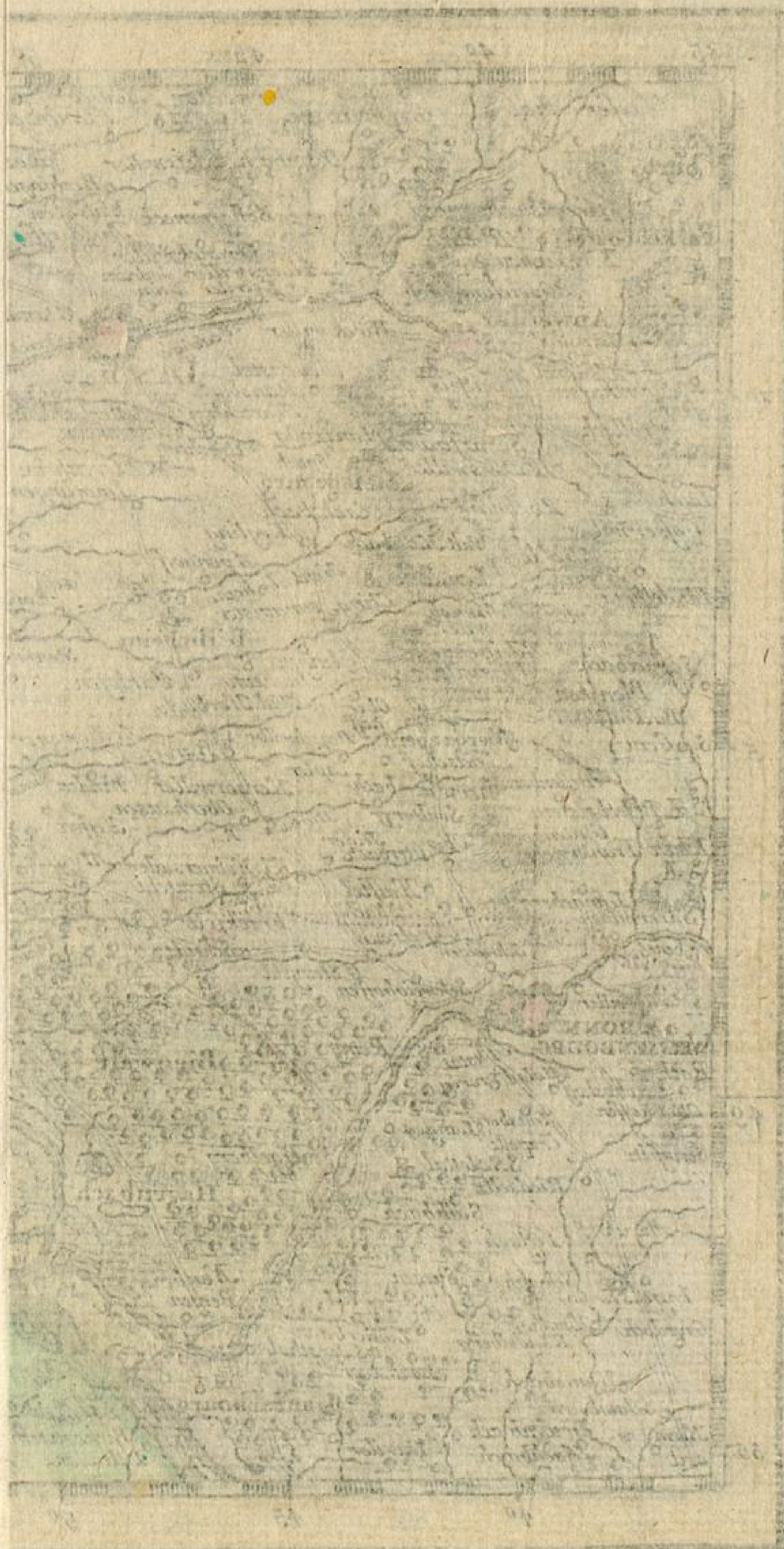


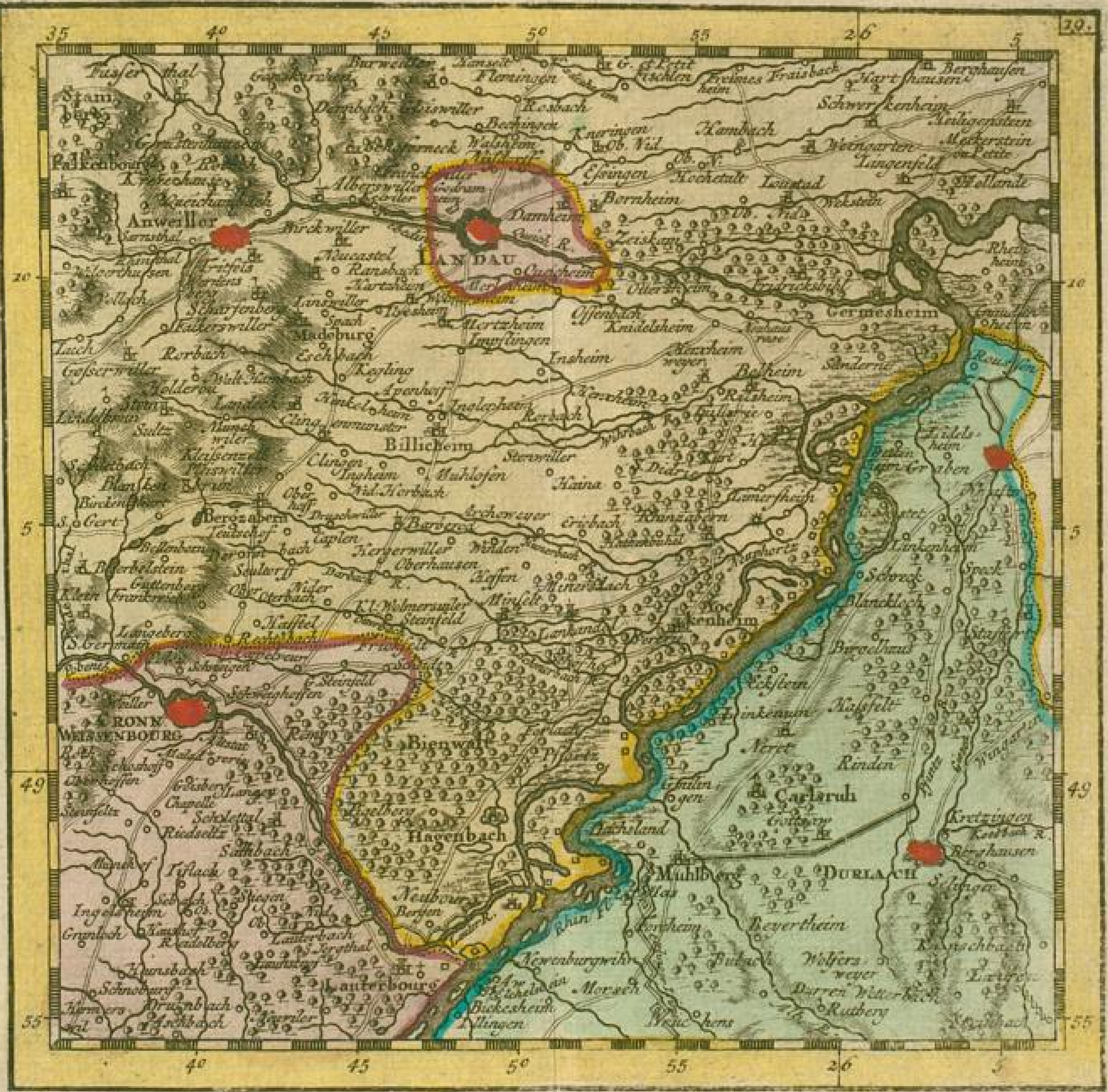


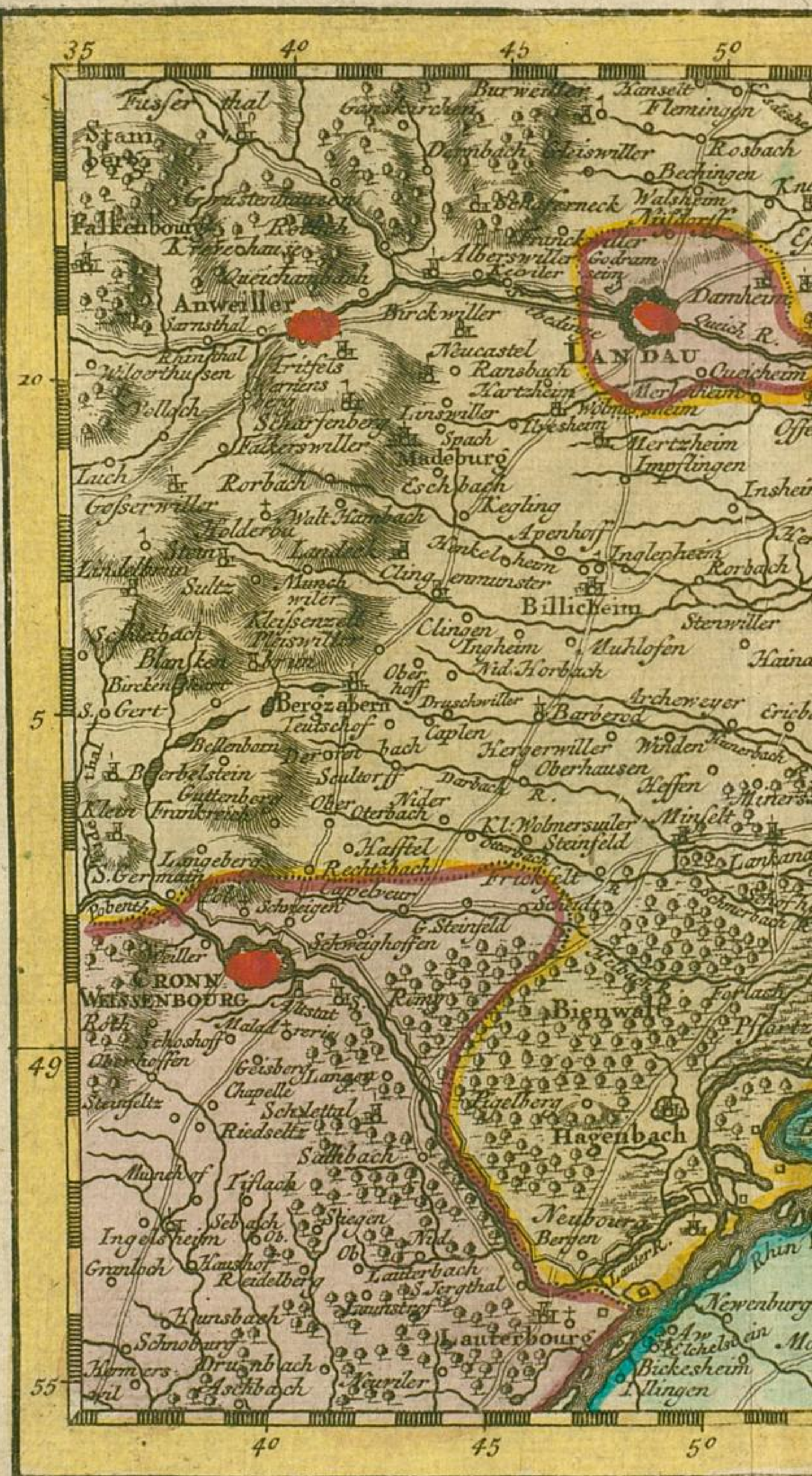


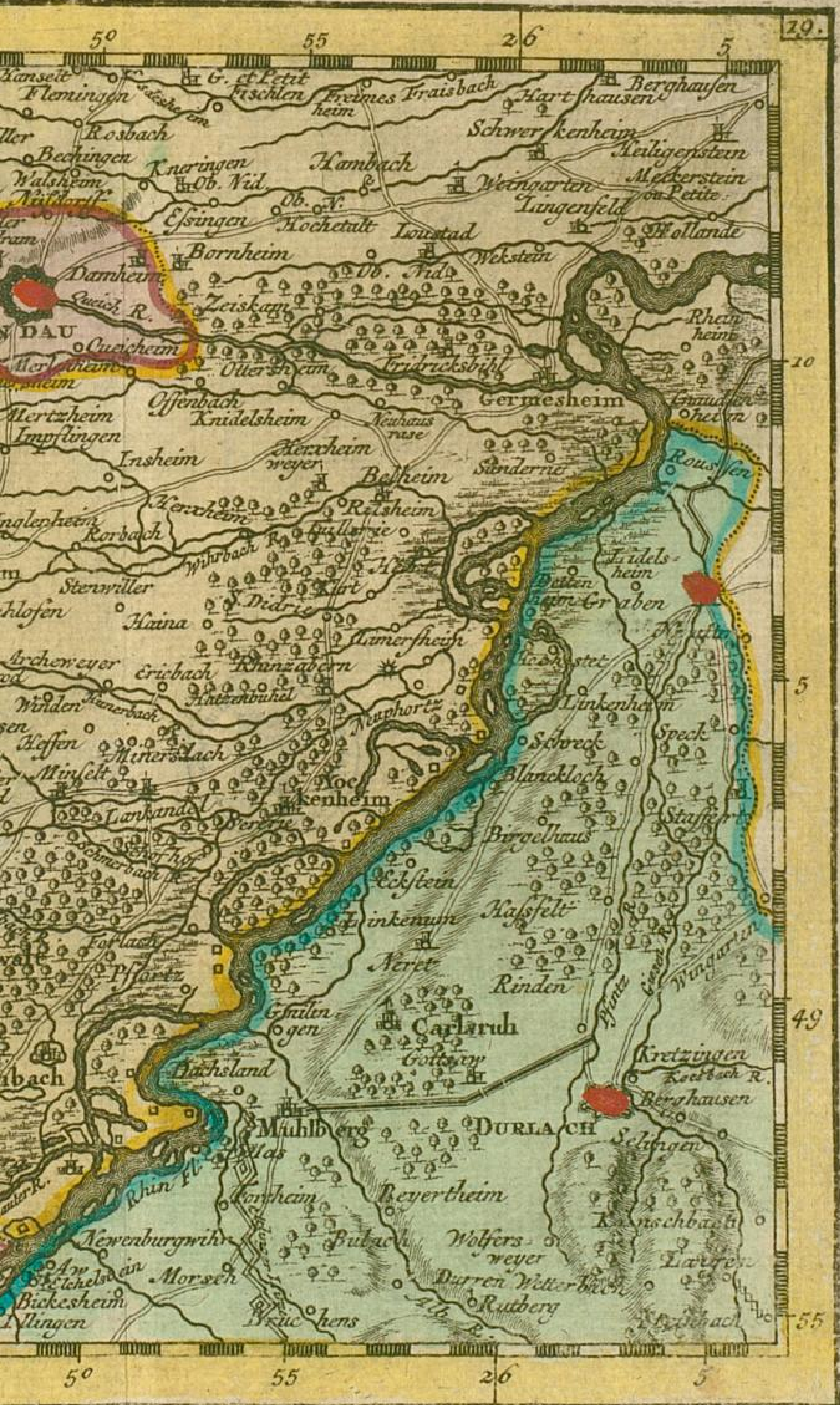






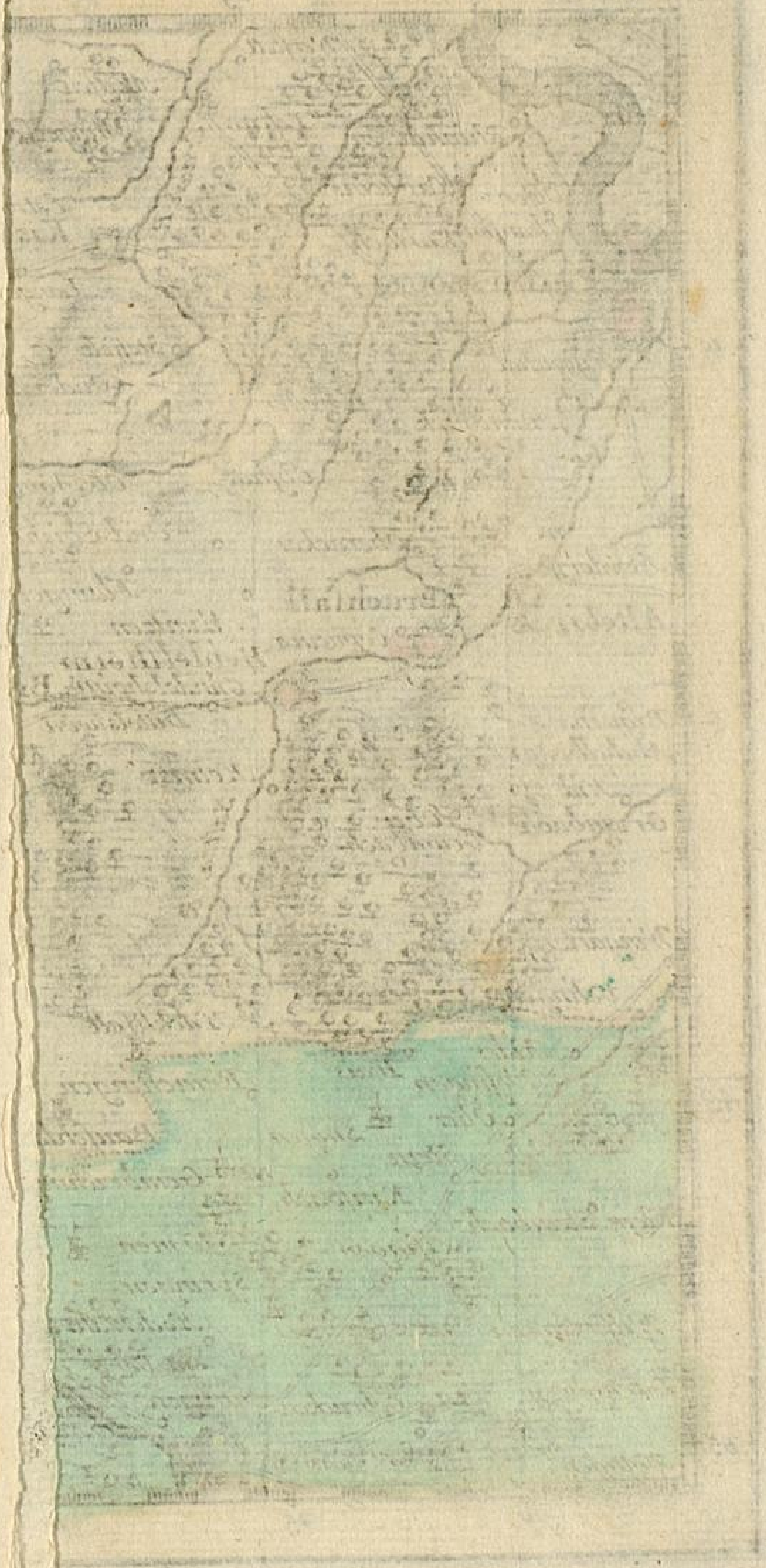


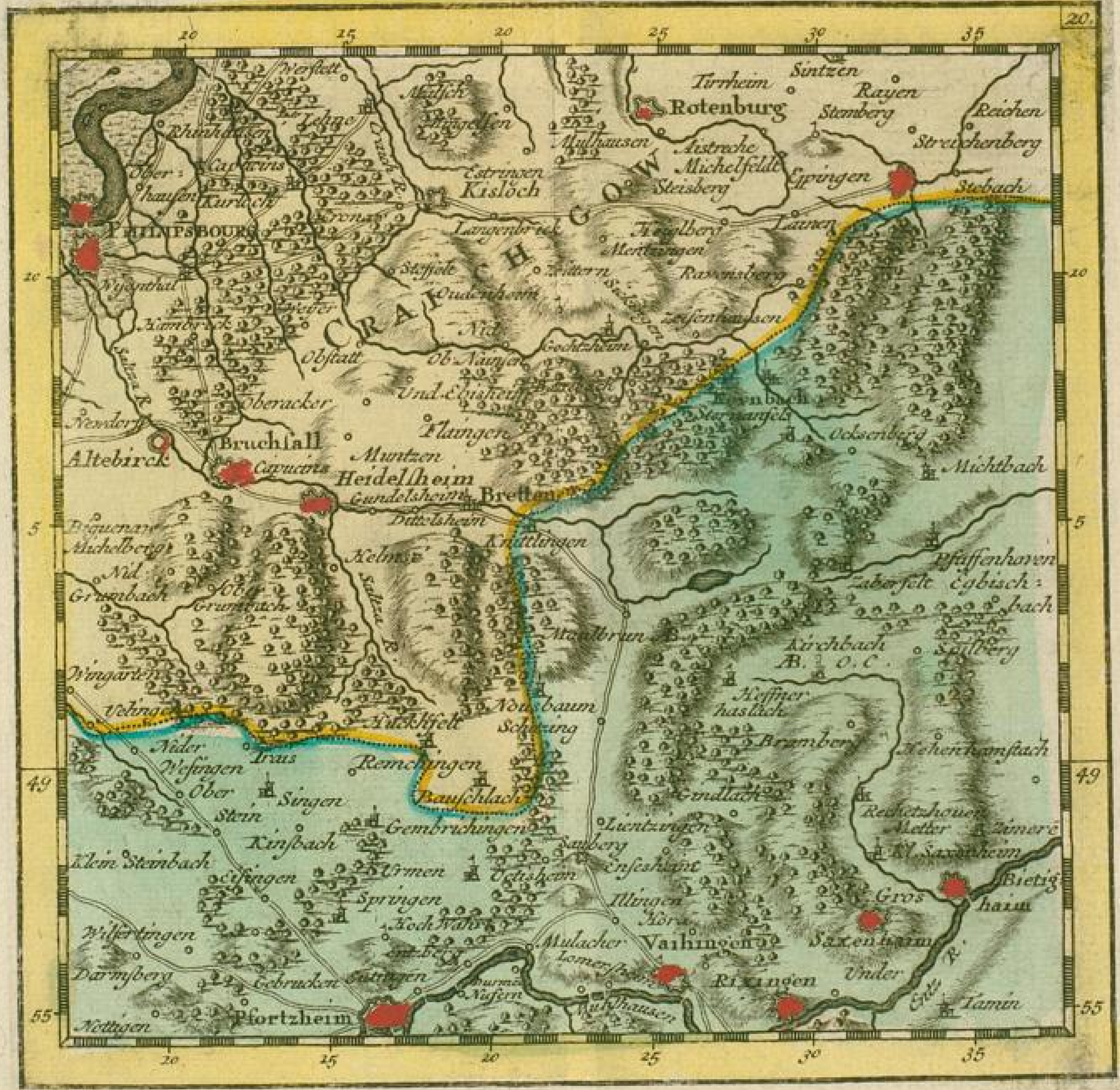


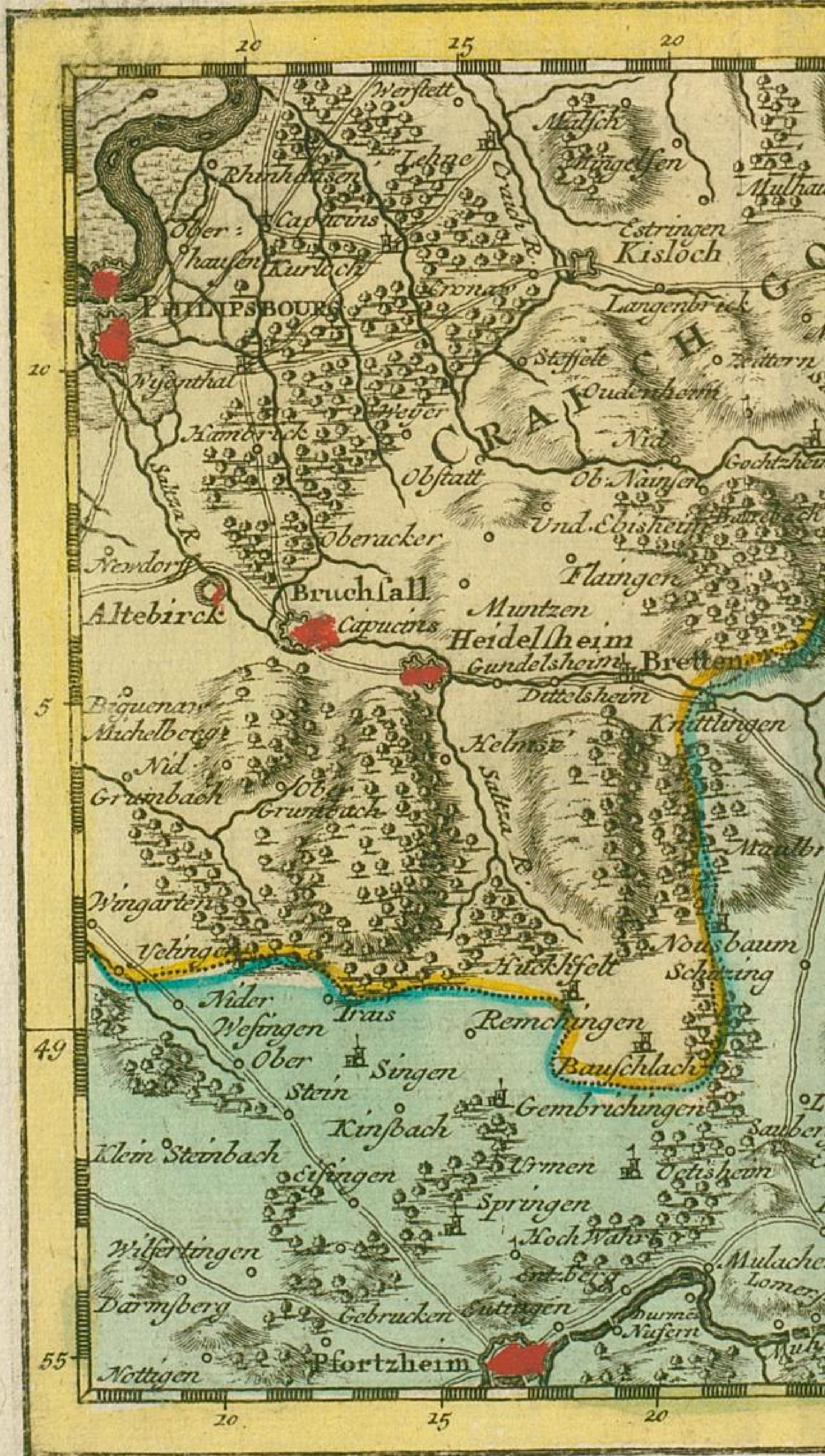




OTHER \* 11




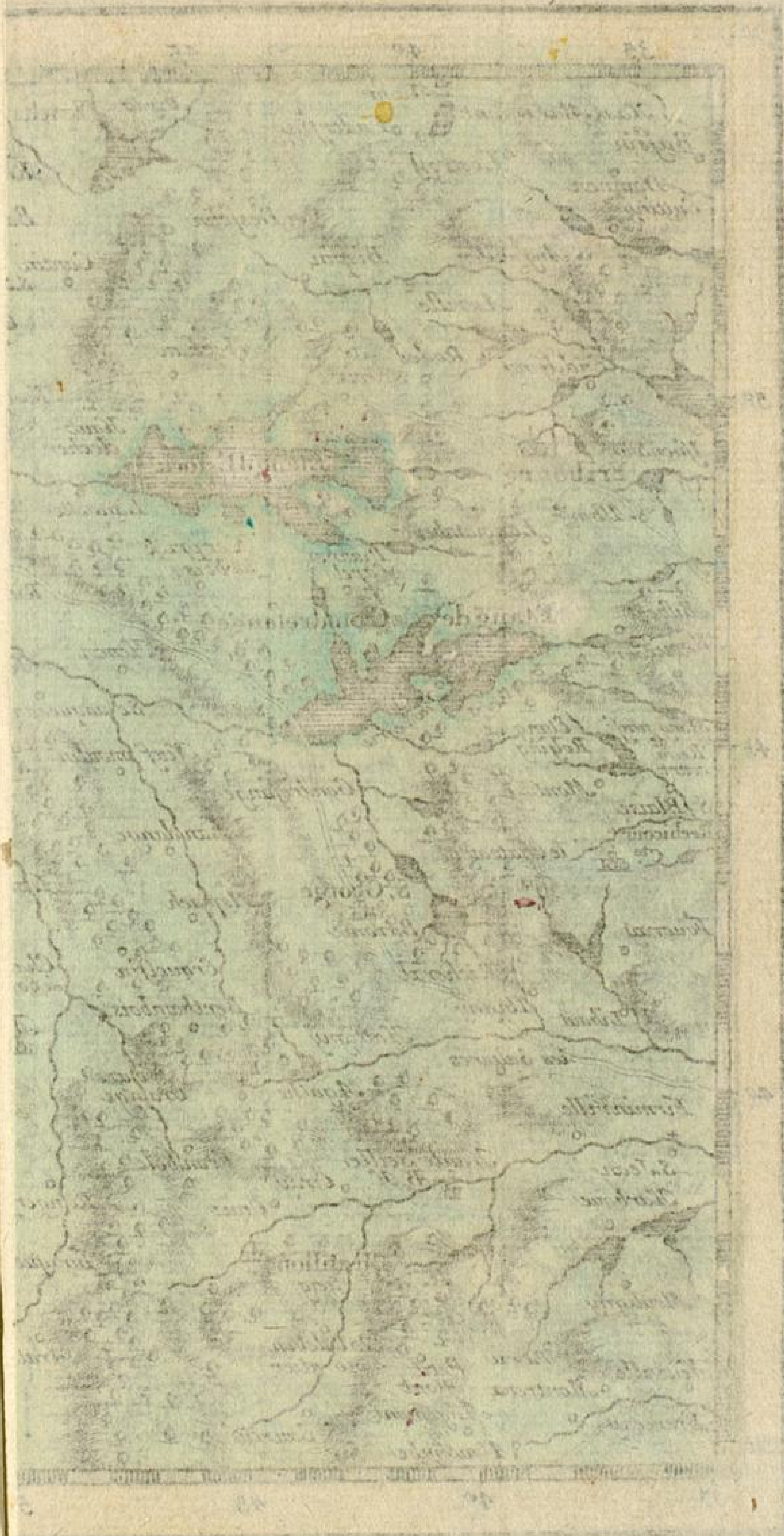




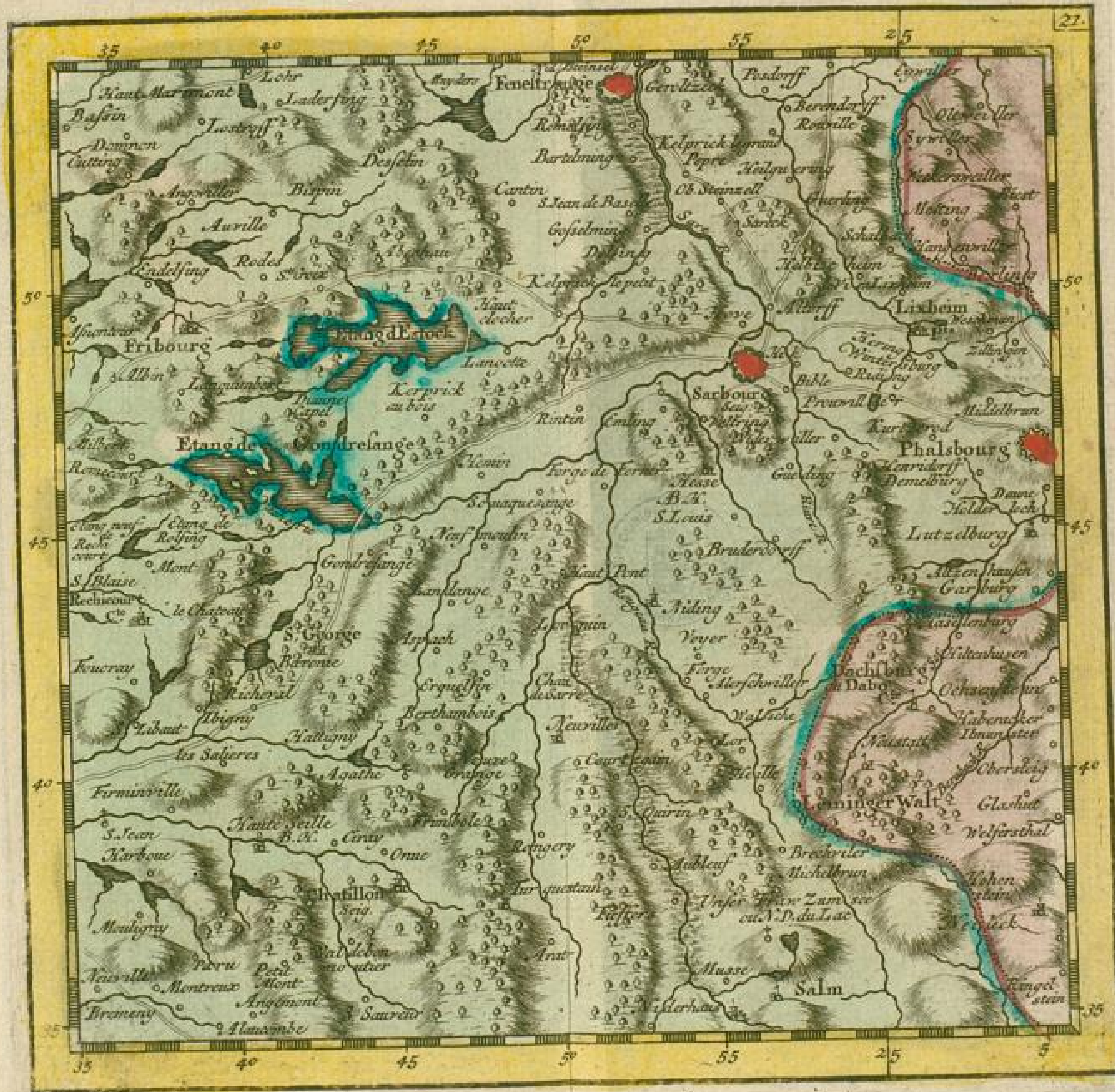


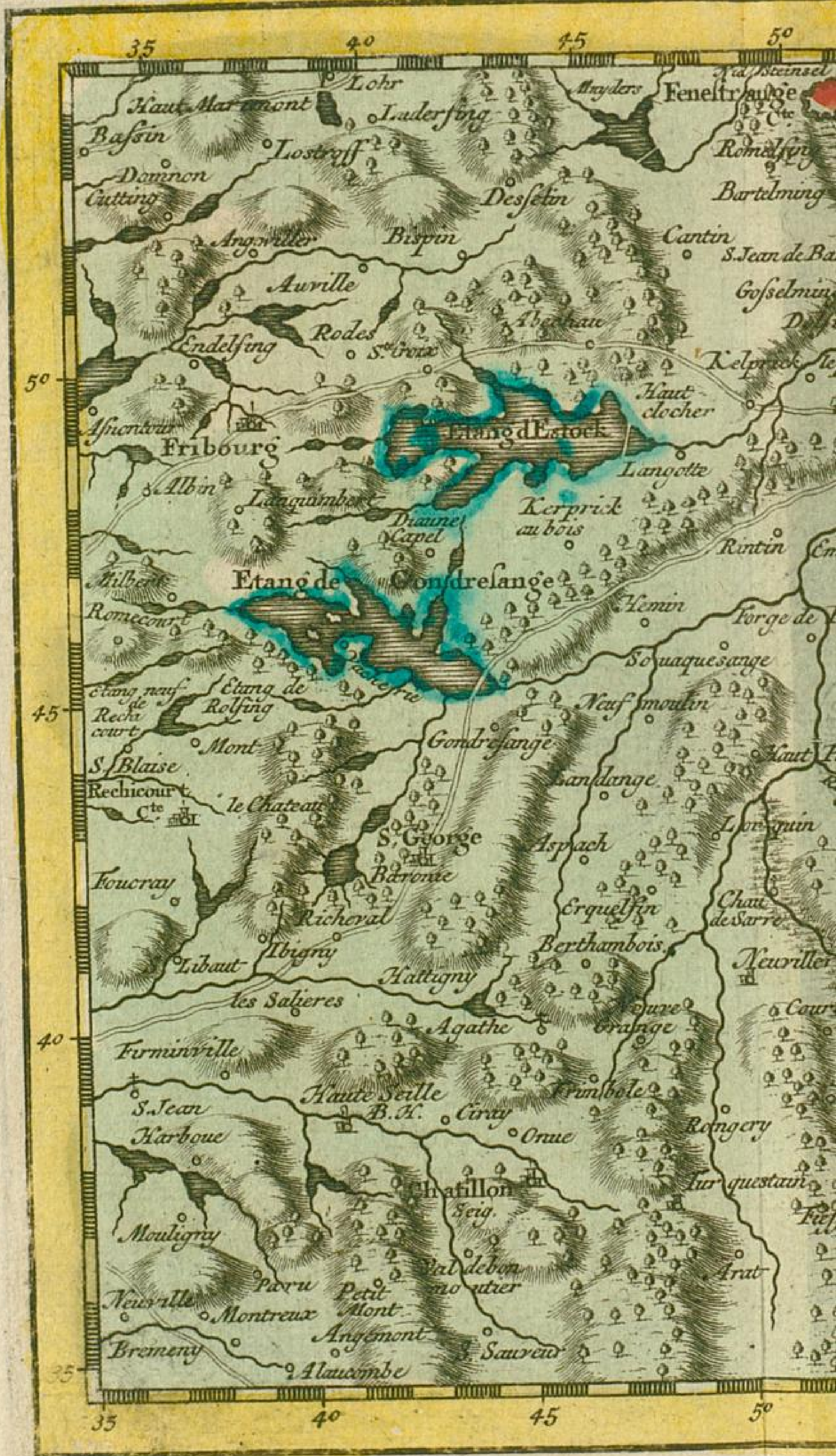


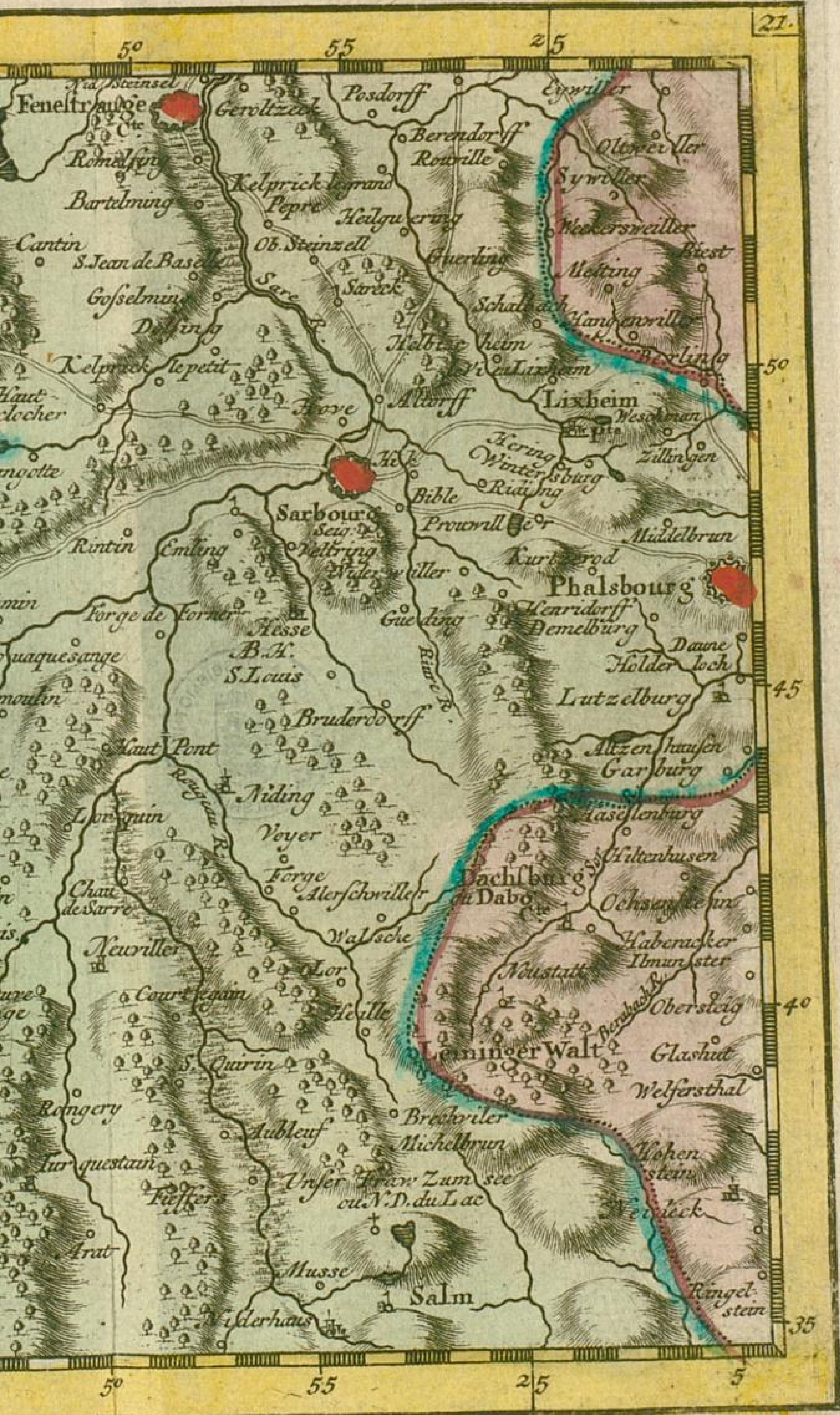





BLB





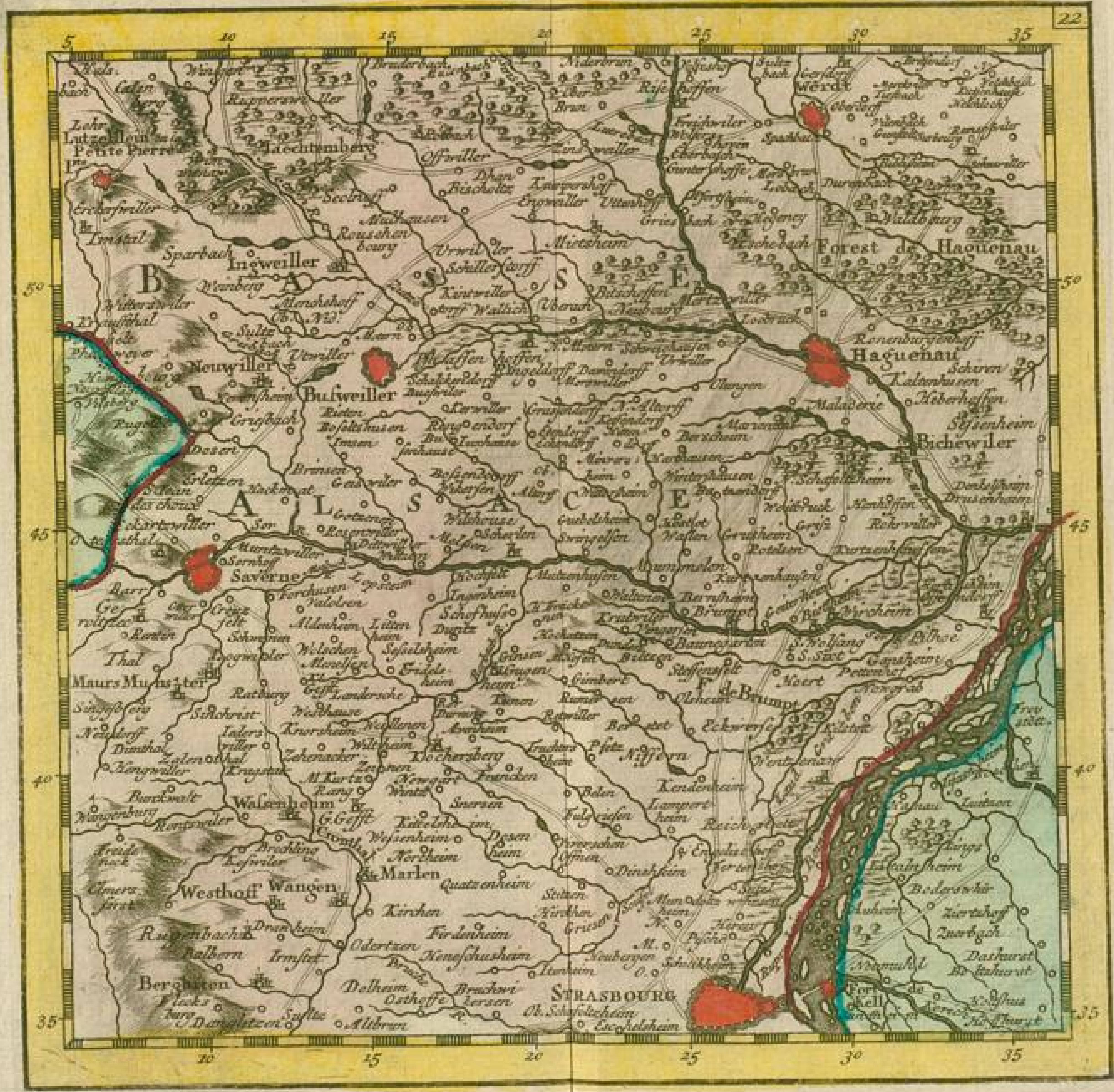


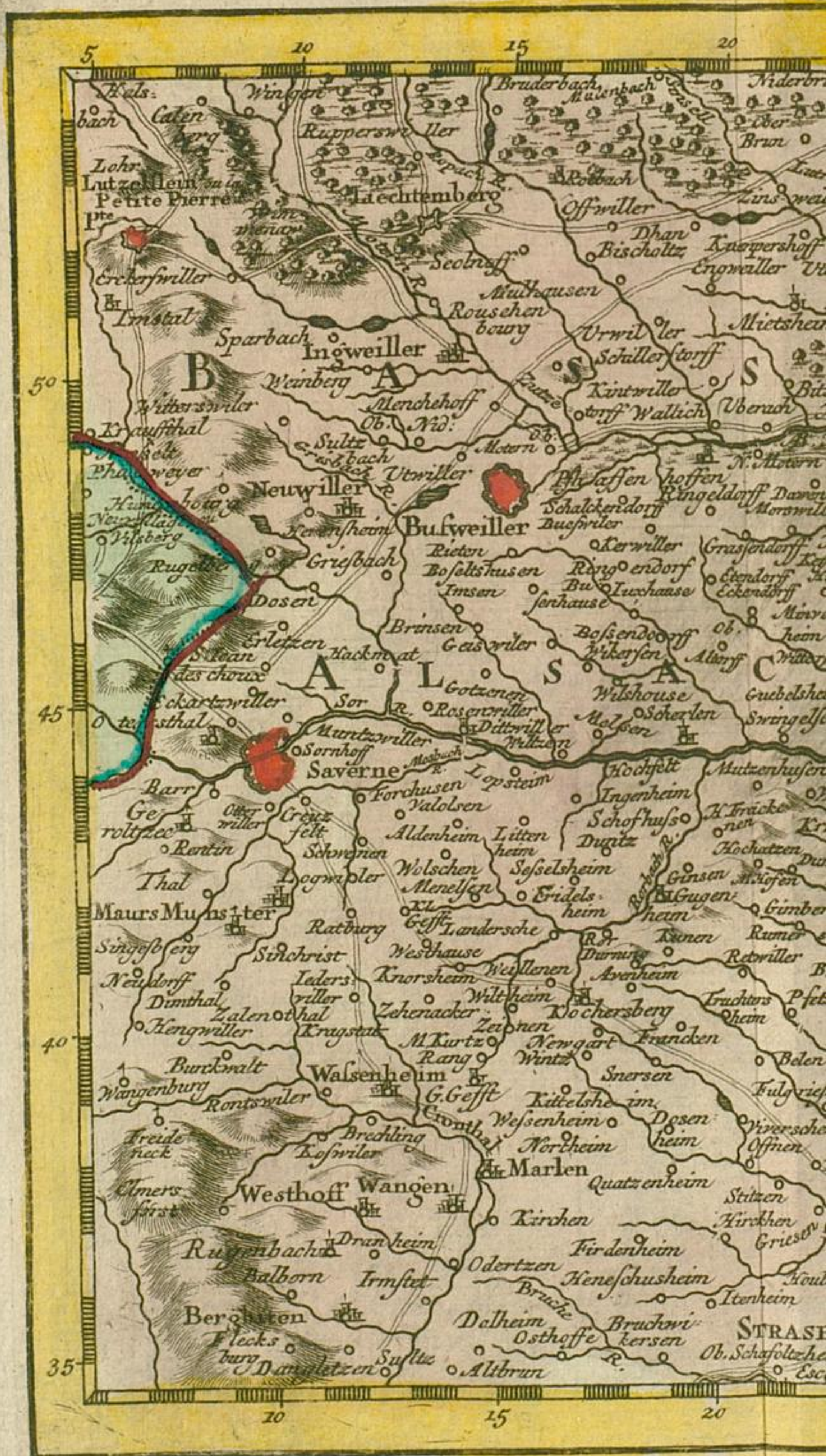


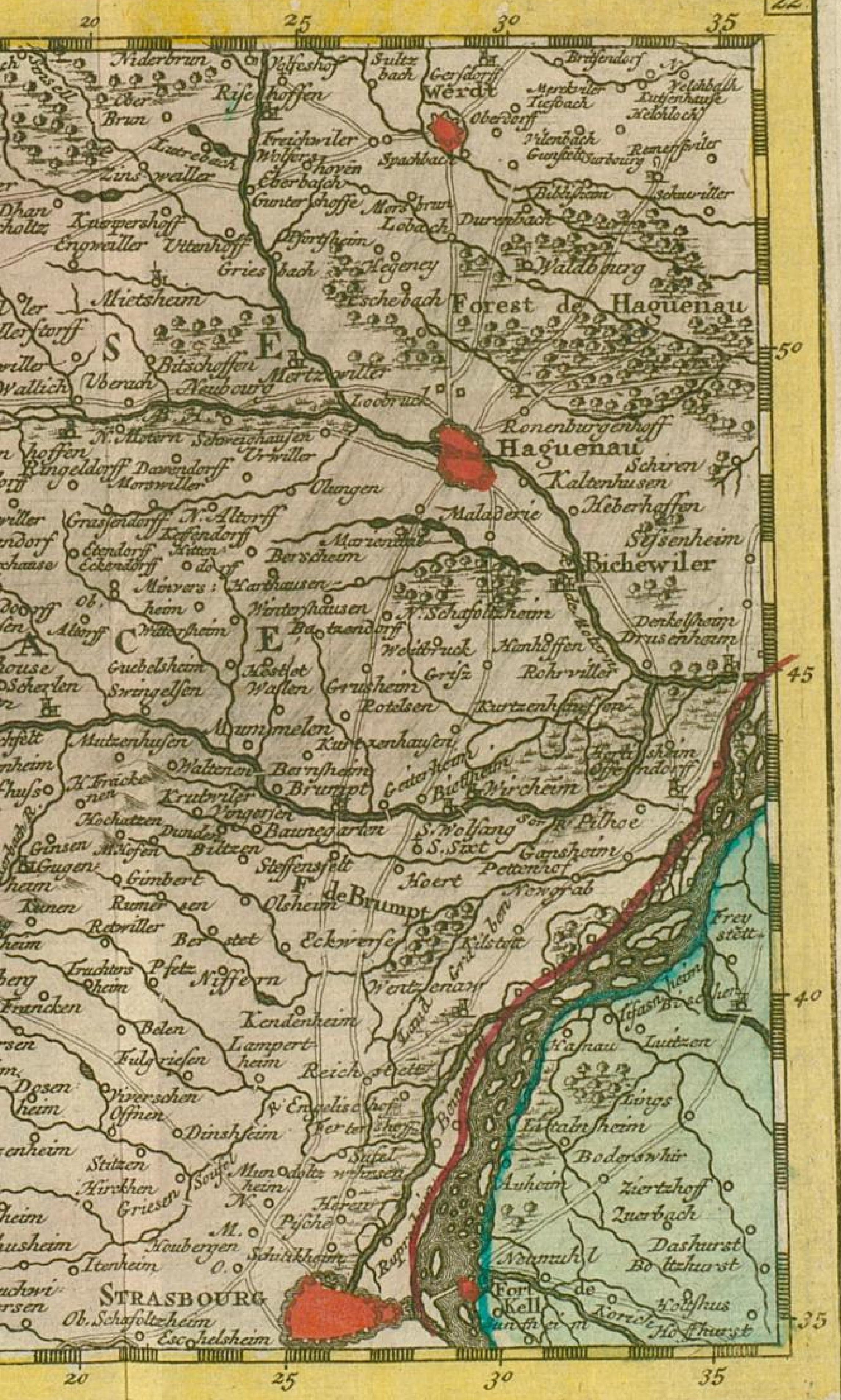
BIOTHEK \* \*





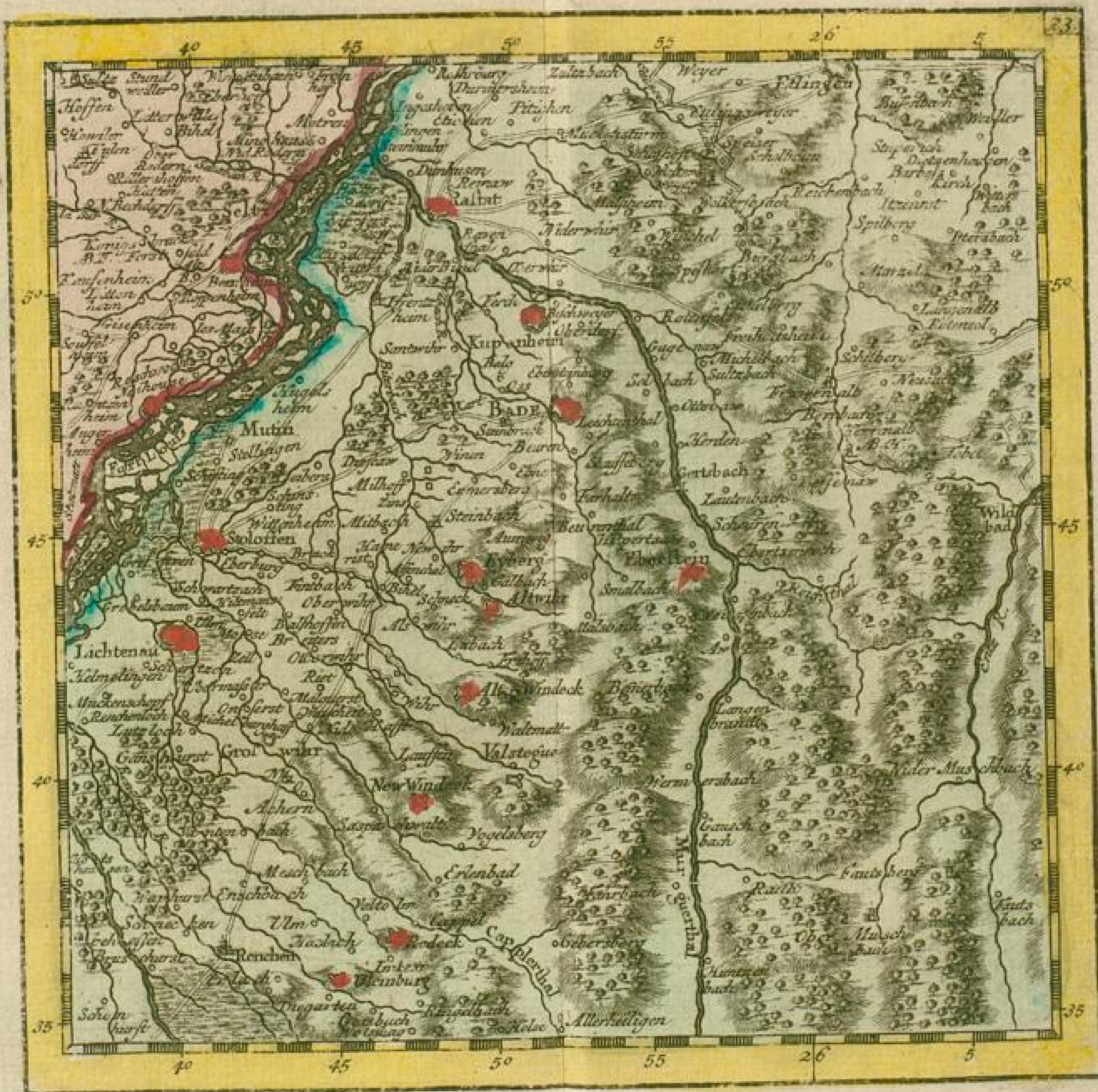


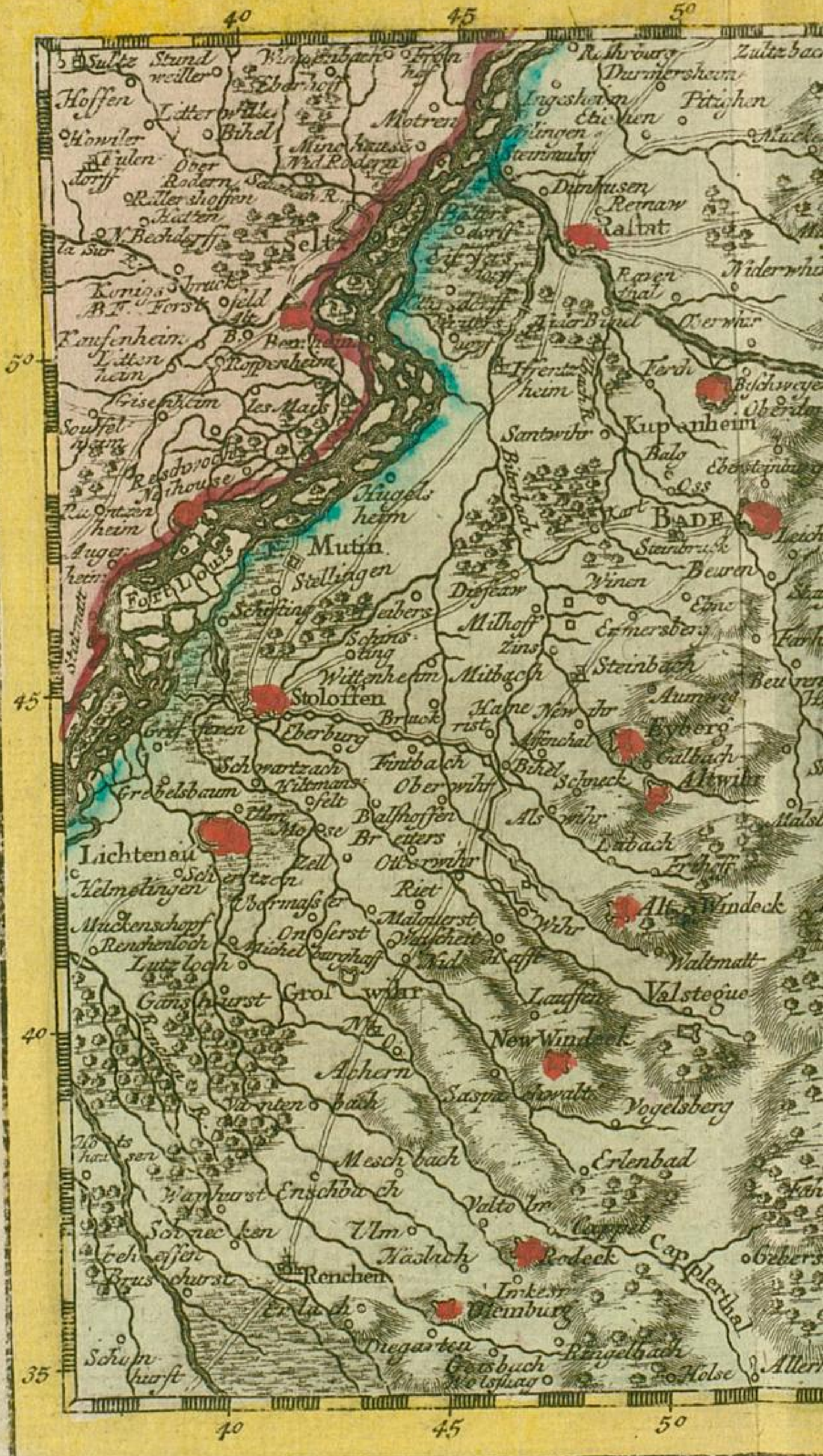


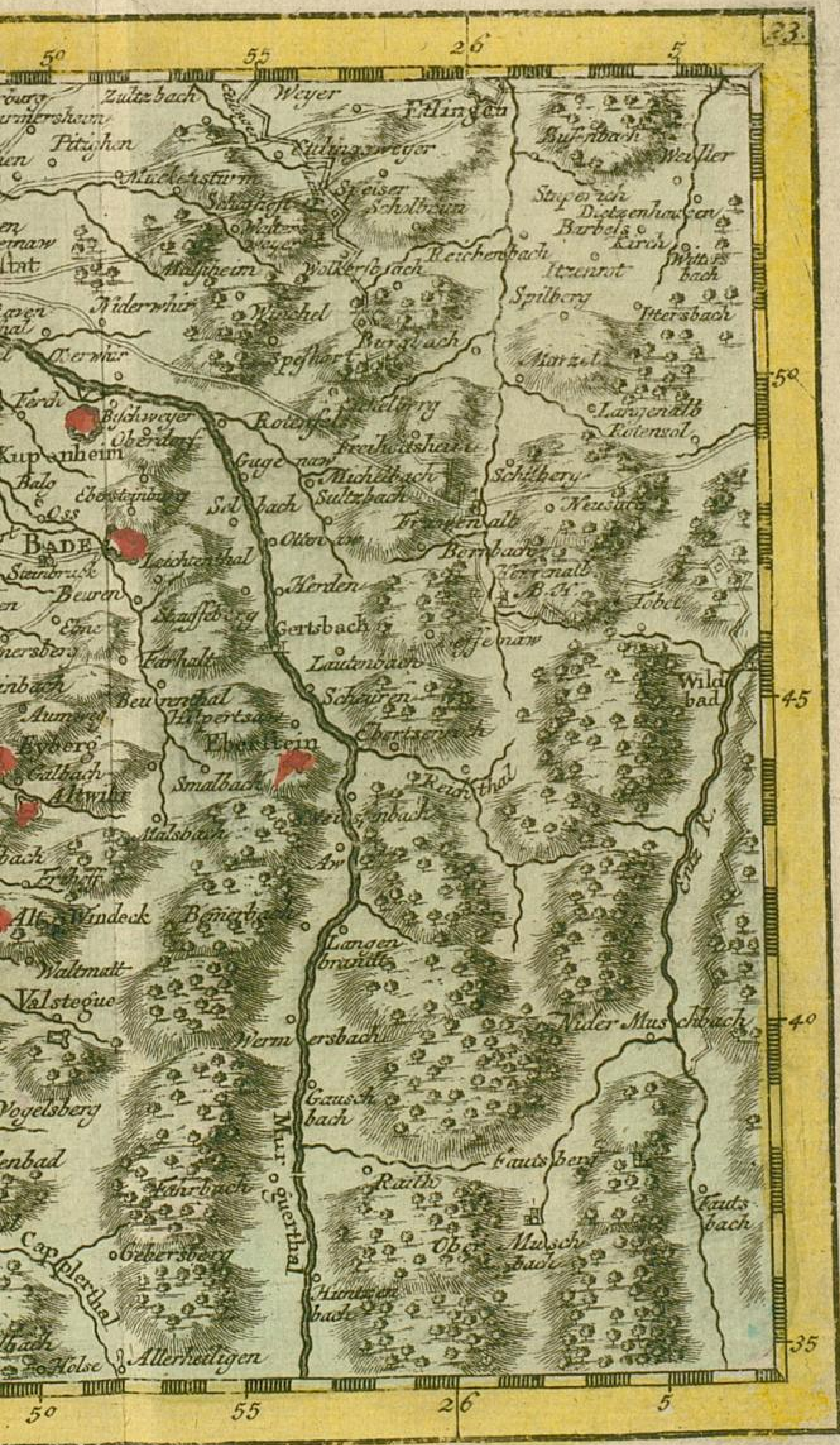




LIOTHEK








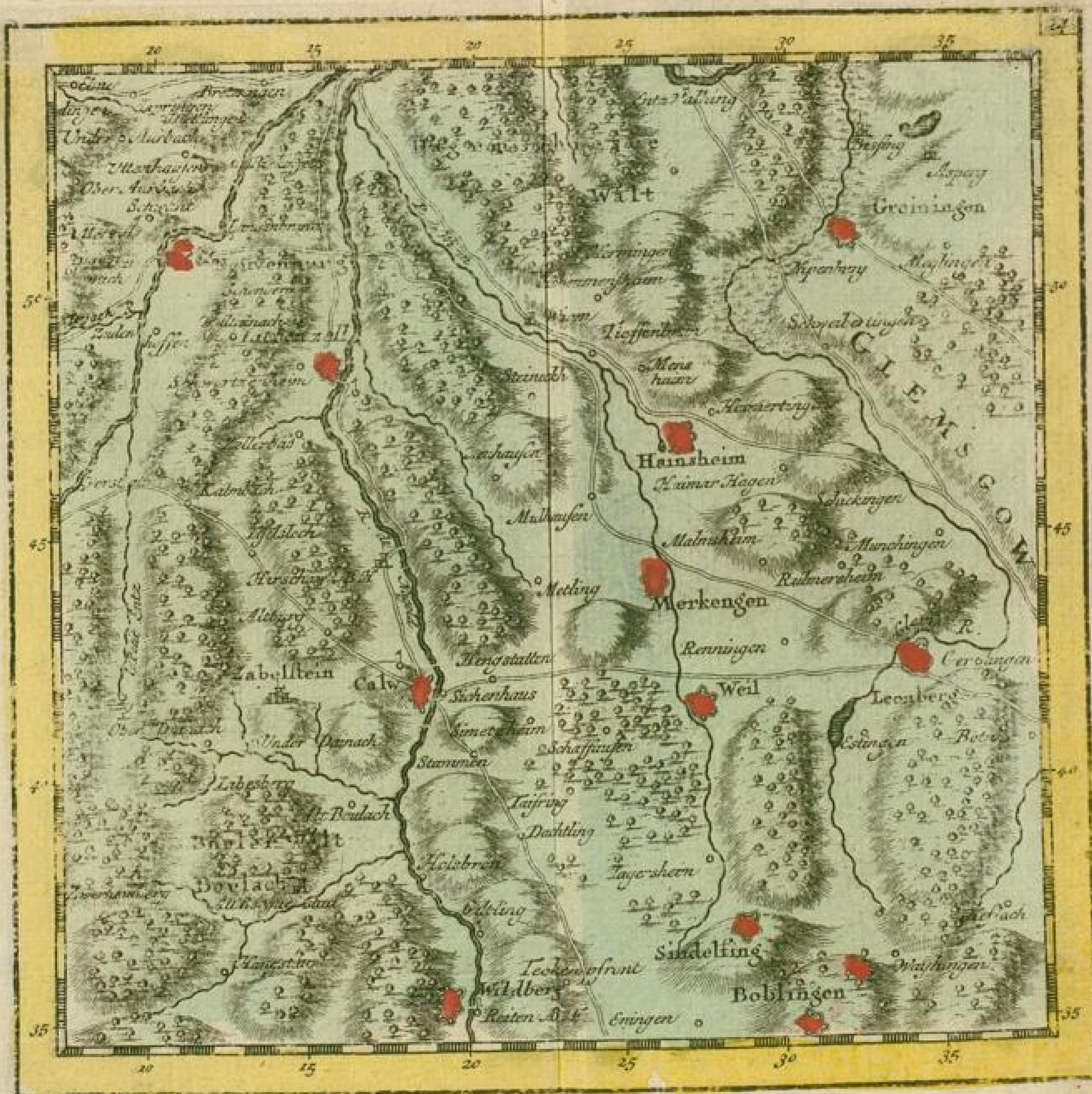
50 55 26 5  
Zulzbach Weyer Fellingingen  
Pitzighen Sulzbach Weiler  
Muckelsturm Speiser Scholbrunn  
Stegesloch Dietzenhausen  
Barbels Kerol Wittersbach  
Reichenbach Itzenrot  
Spilberg Ittersbach  
Winkel Burgbach  
Niederwies Wüchel  
Speisart Marzoll  
Rosenfeld Freiwaldshaus  
Larsenalt Potensol  
Gugenan Michelbach Schilberg  
Kupenheim Oberdorf  
Siltbach Sultzbach Neusulz  
Bald Ebersteinberg  
Leichtenthal Otterau Bernbach  
Stauffenberg Herden  
Eone Gertsbach  
Farnhalt Lautenbach  
Beurenthal Scheyren  
Hilpertsau Chartersbach  
Eberstein Elbsbach  
Smalbach Reichthal  
Malsbach  
Reichthal  
Alt Windeck Bernerbach  
Langenbrunnle  
Waltmatt Valstegue  
Wermersbach Nider Muschbach  
Vogelsberg Gauschbach  
Fährbach Raith Fährsberg  
Gäbersberg Ober Muschbach  
Capplerthal Hordonsbach  
Hölse Allerheiligen

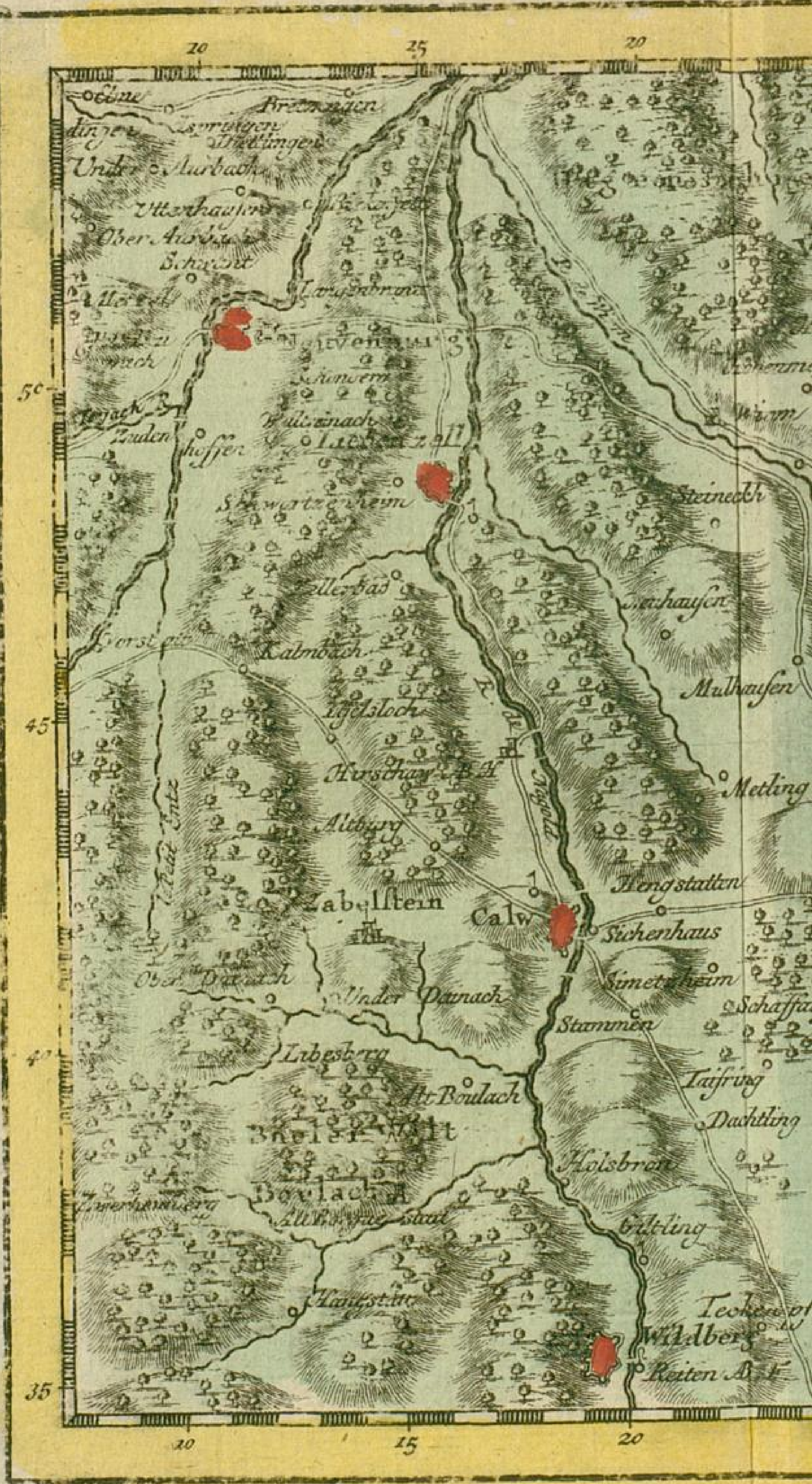
50 55 26 5

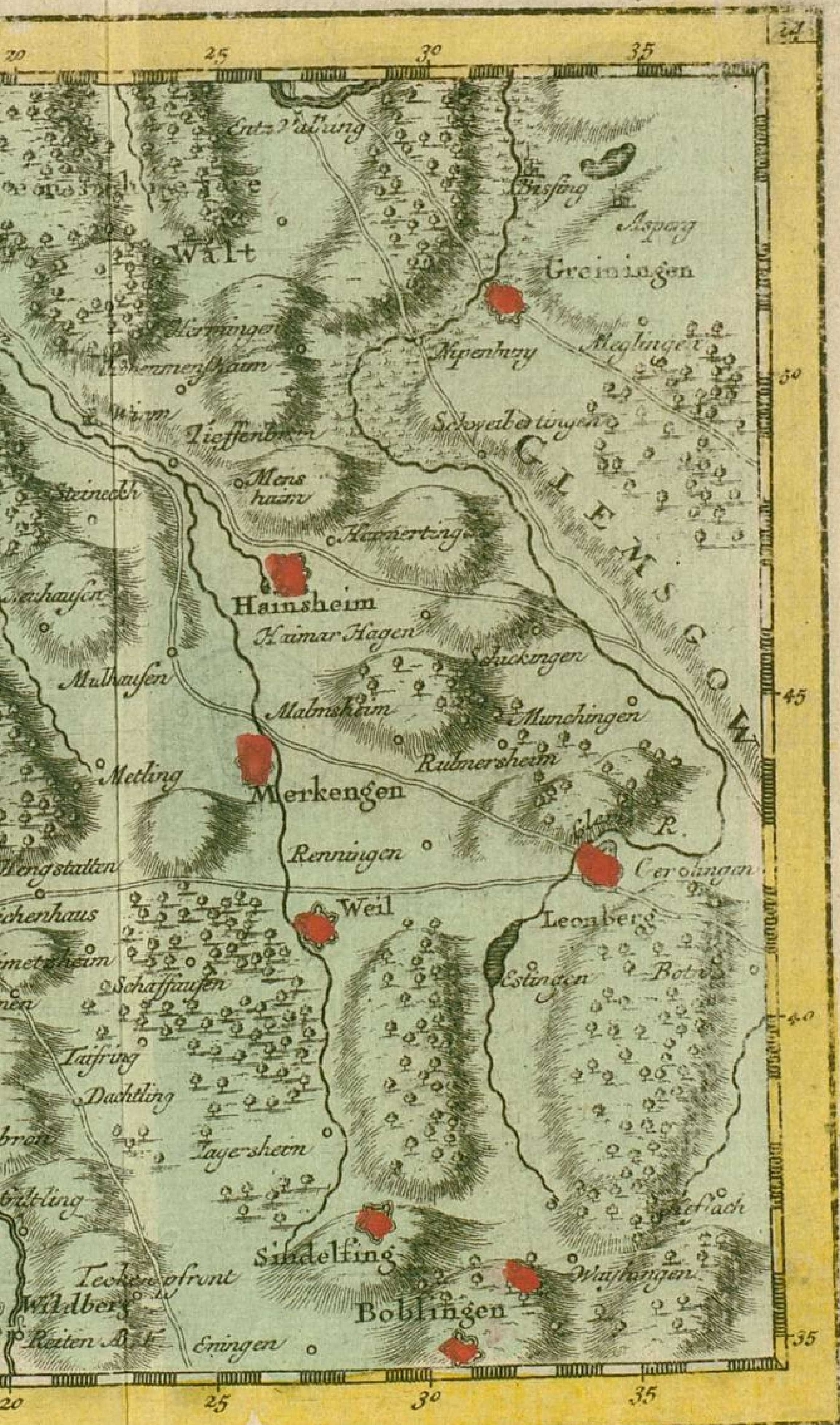


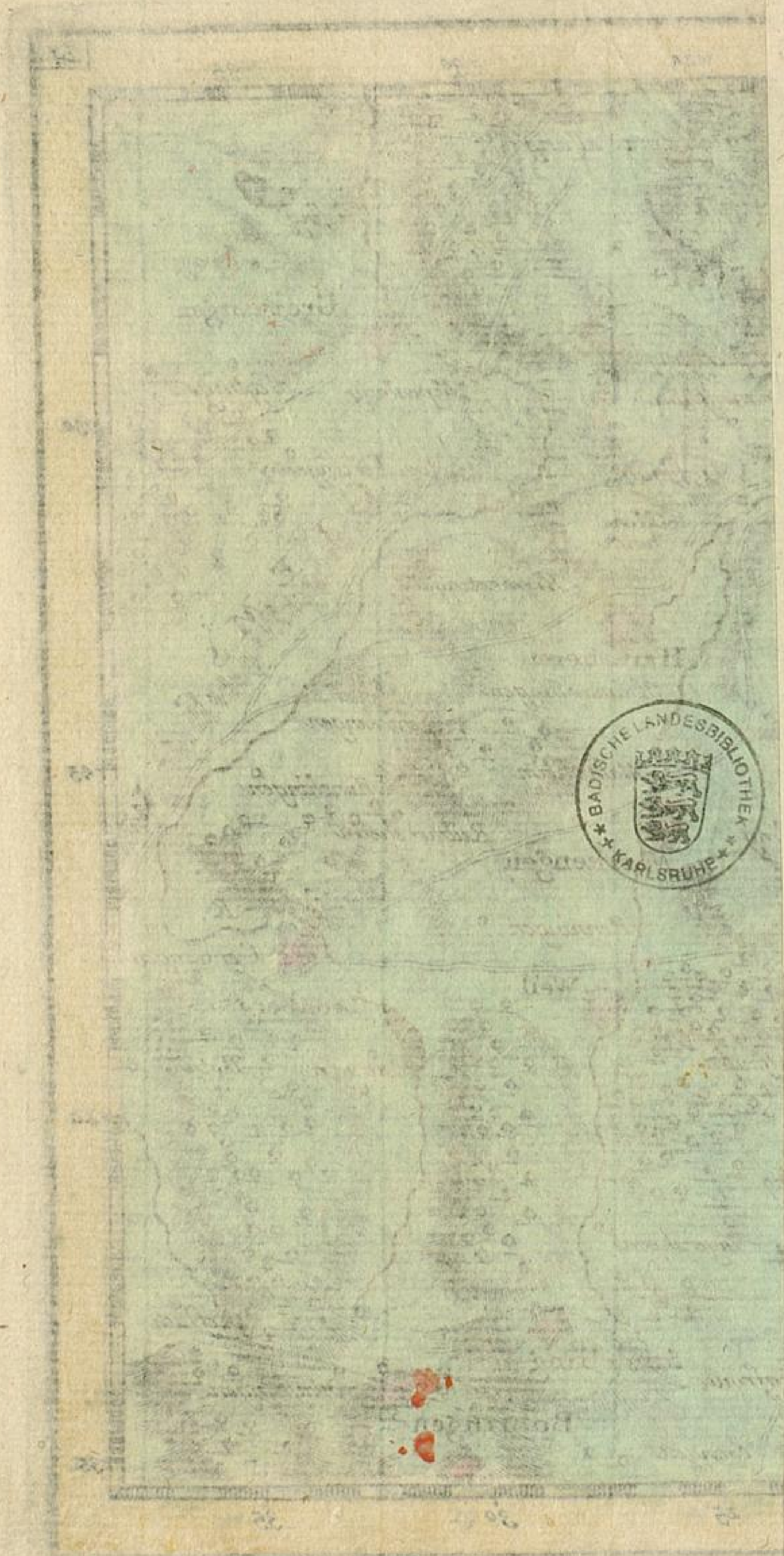


BIBLIOTHEK

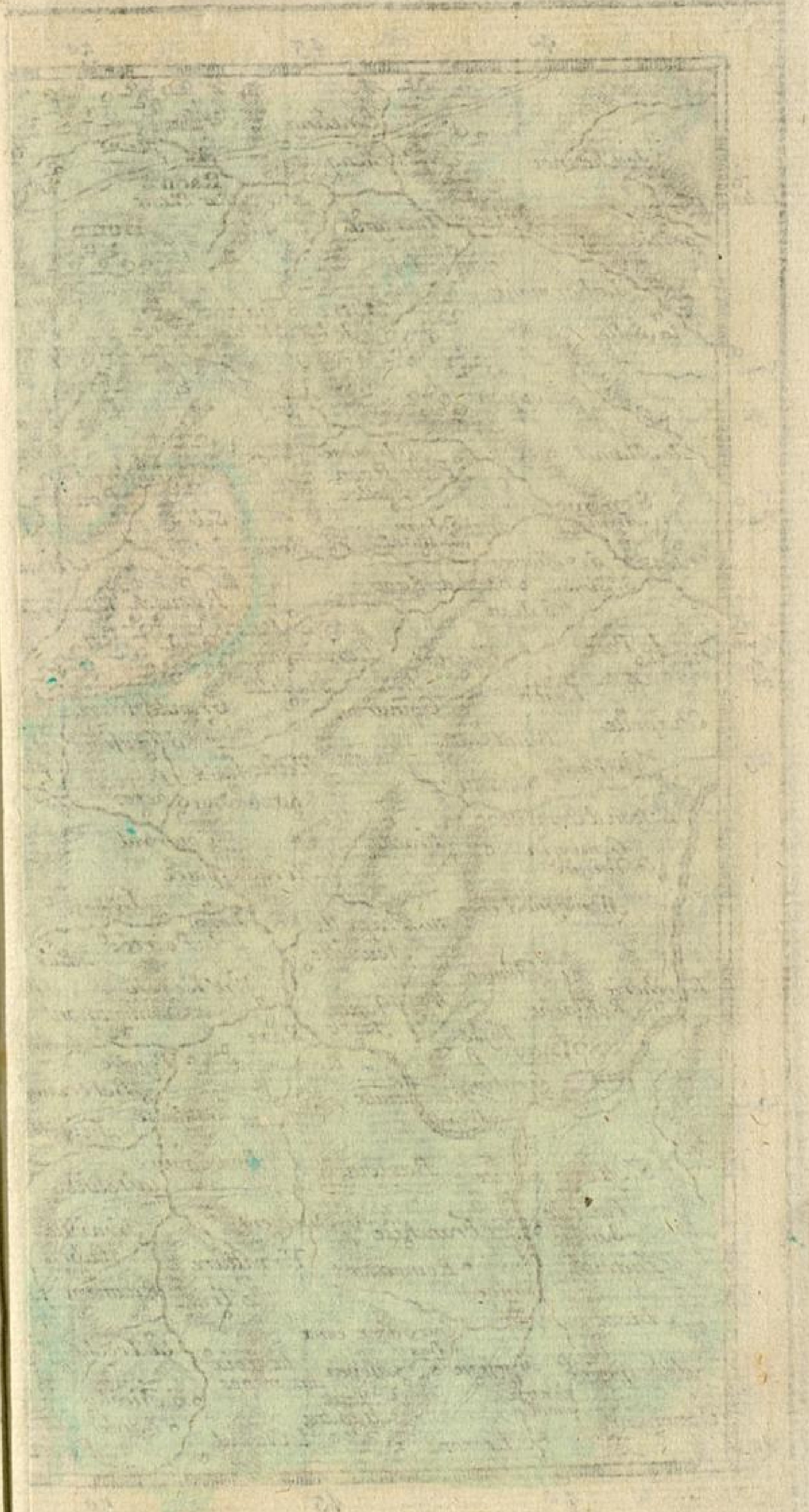


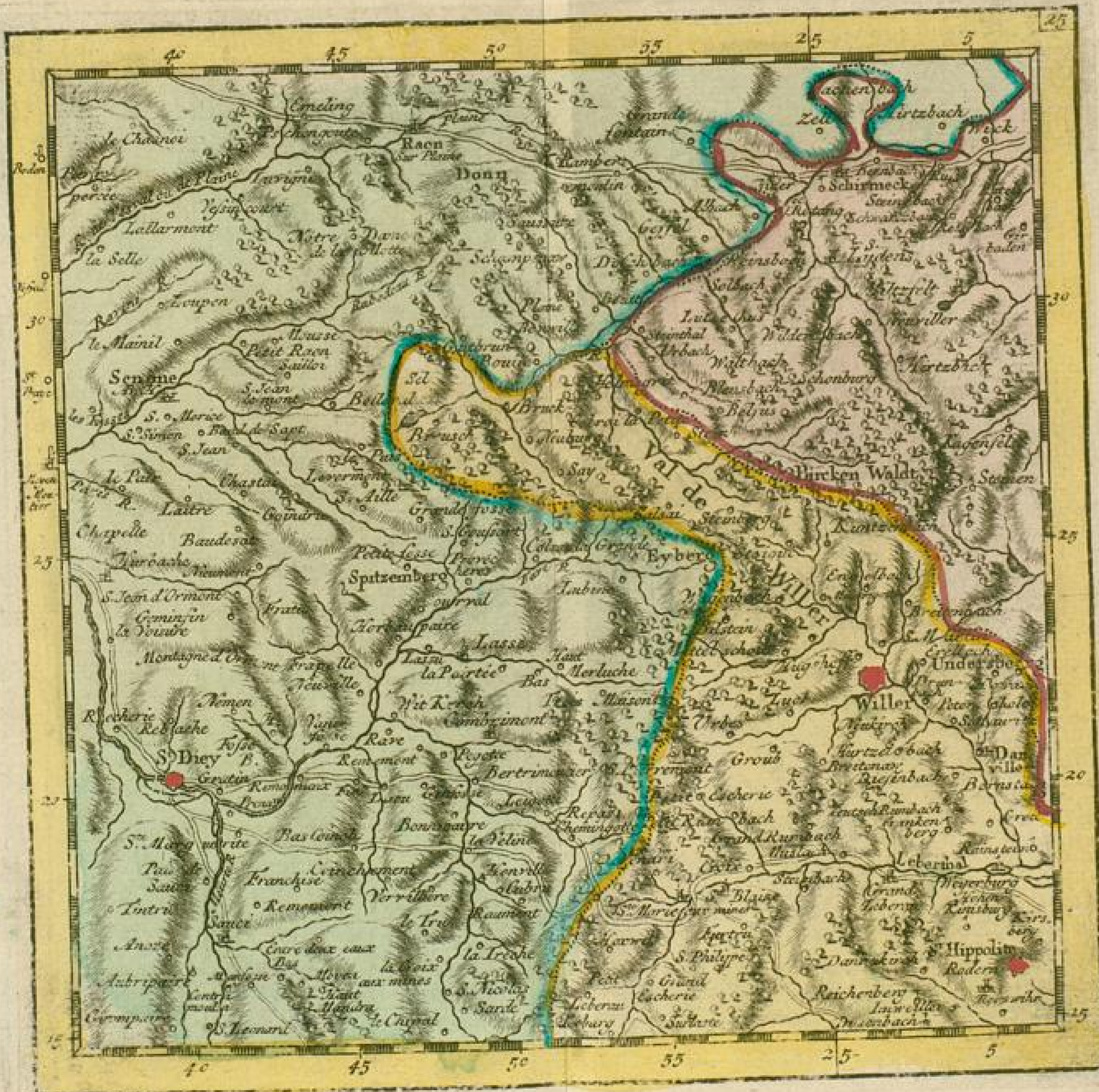




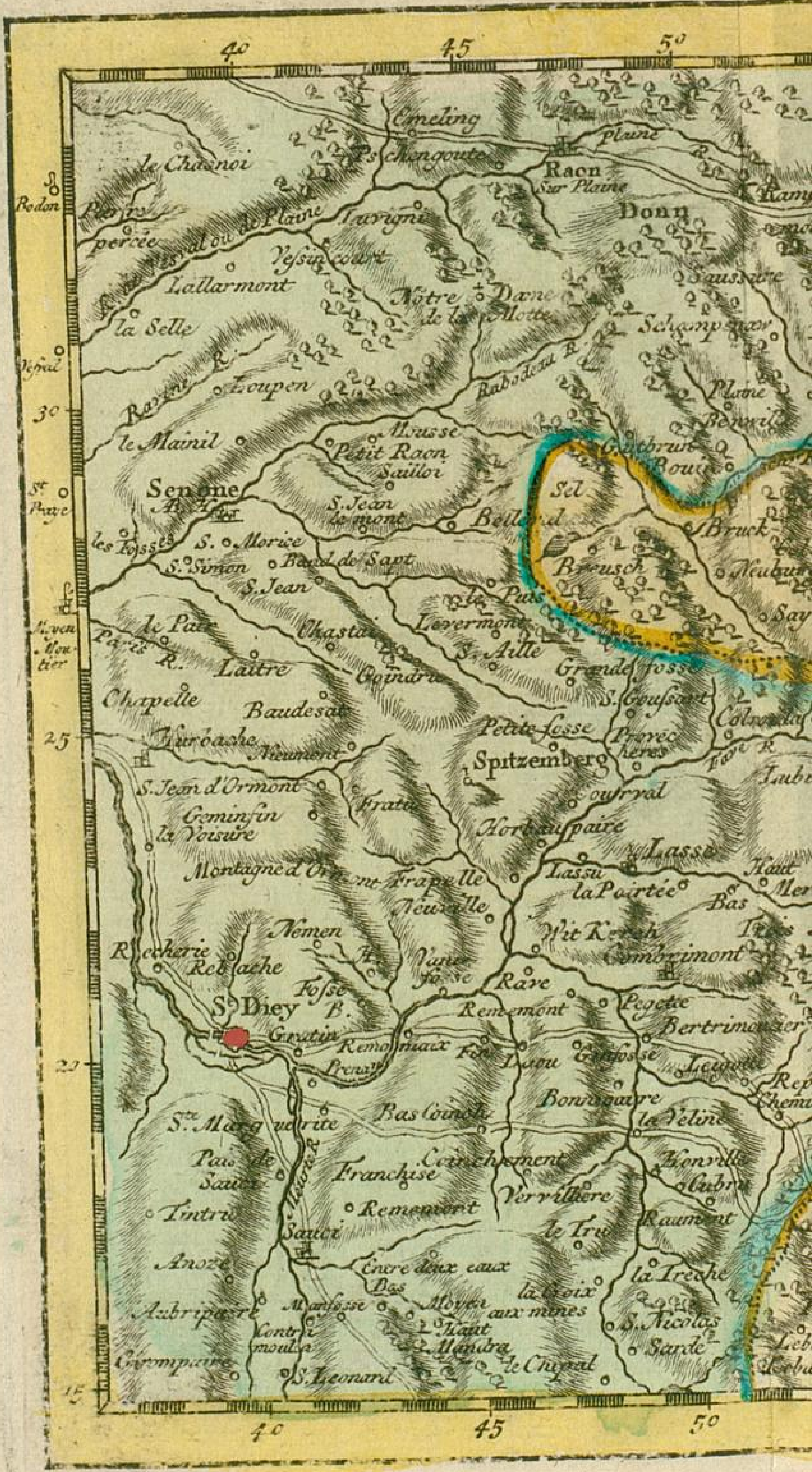


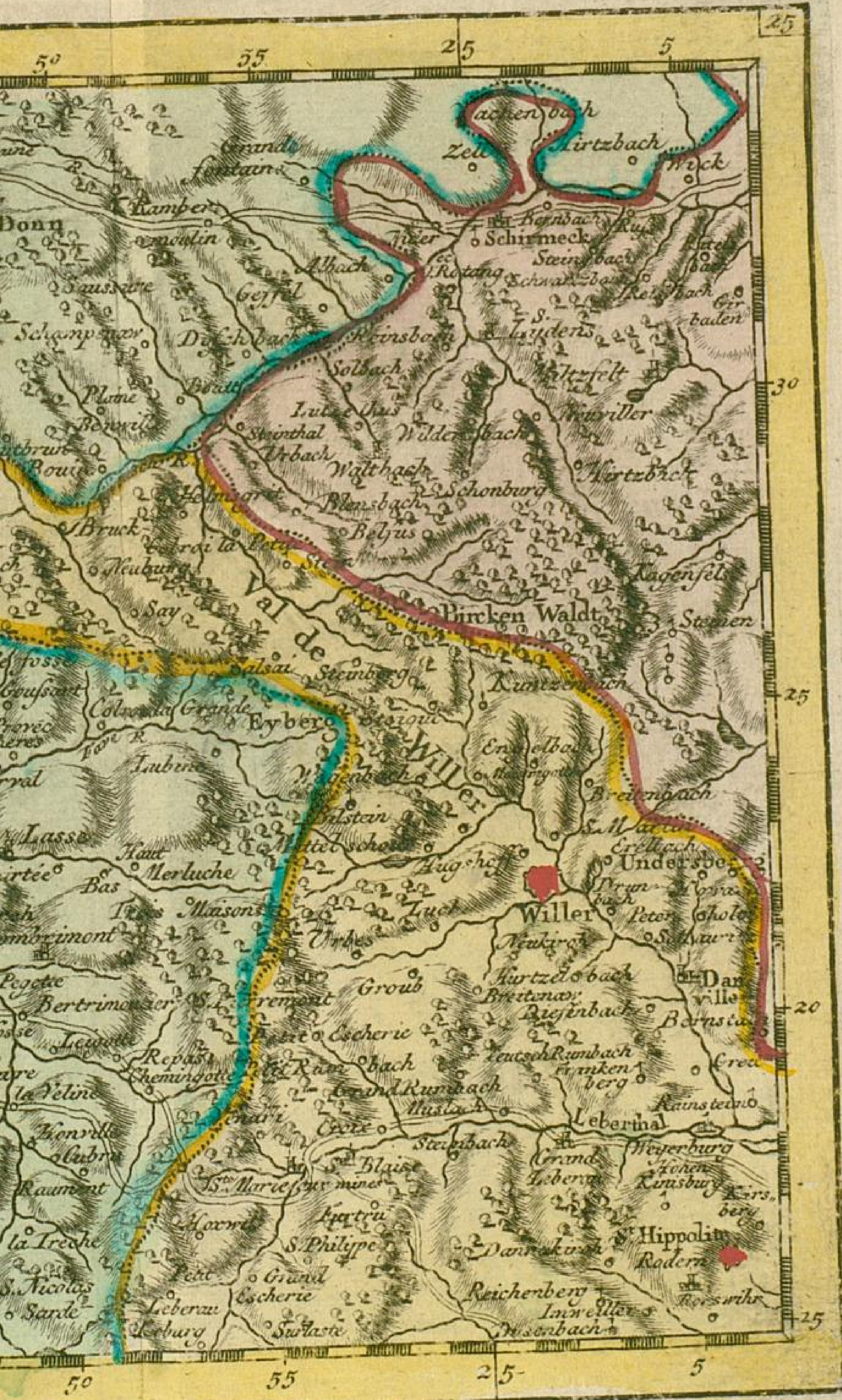
BIBLIOTHEK




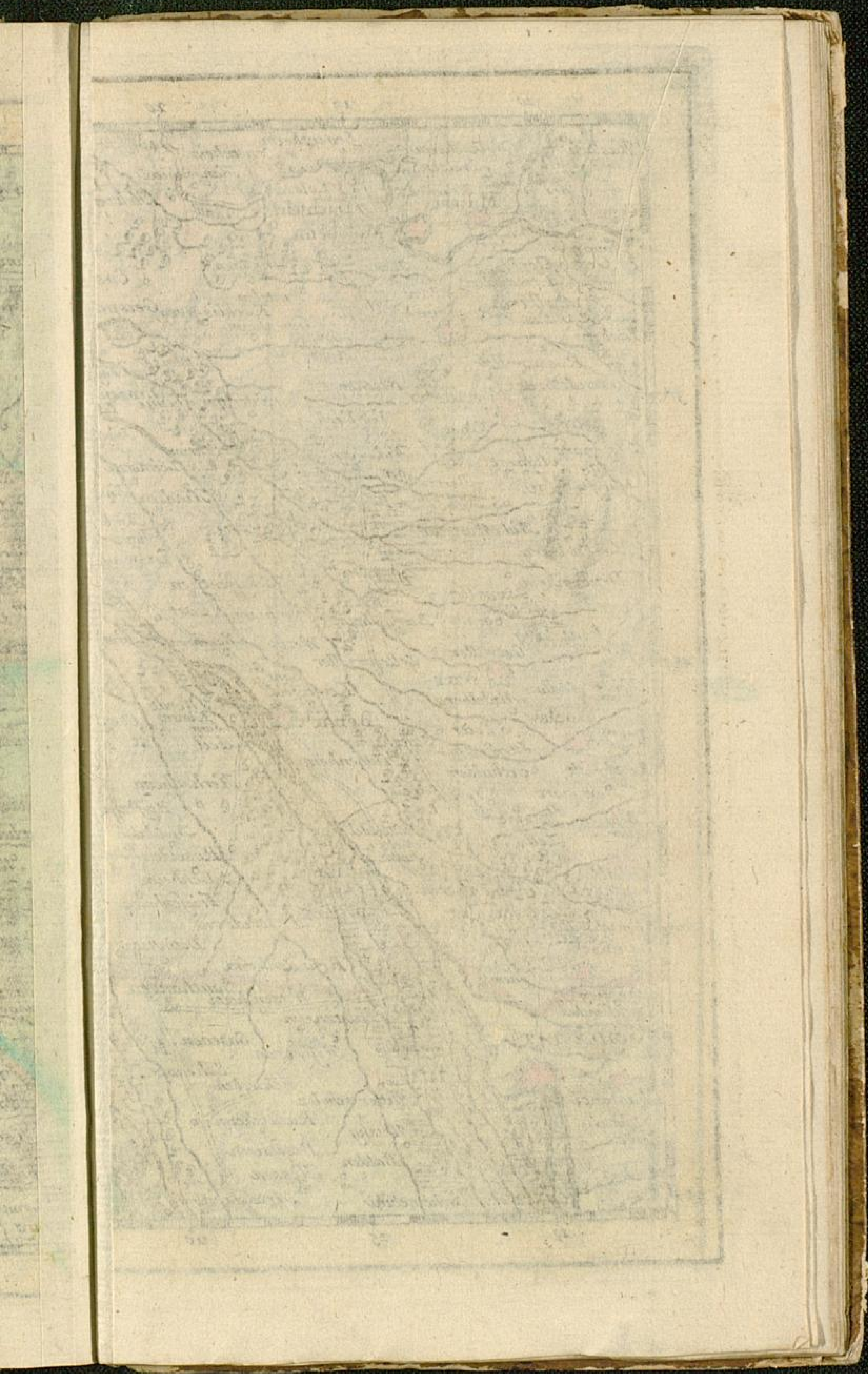


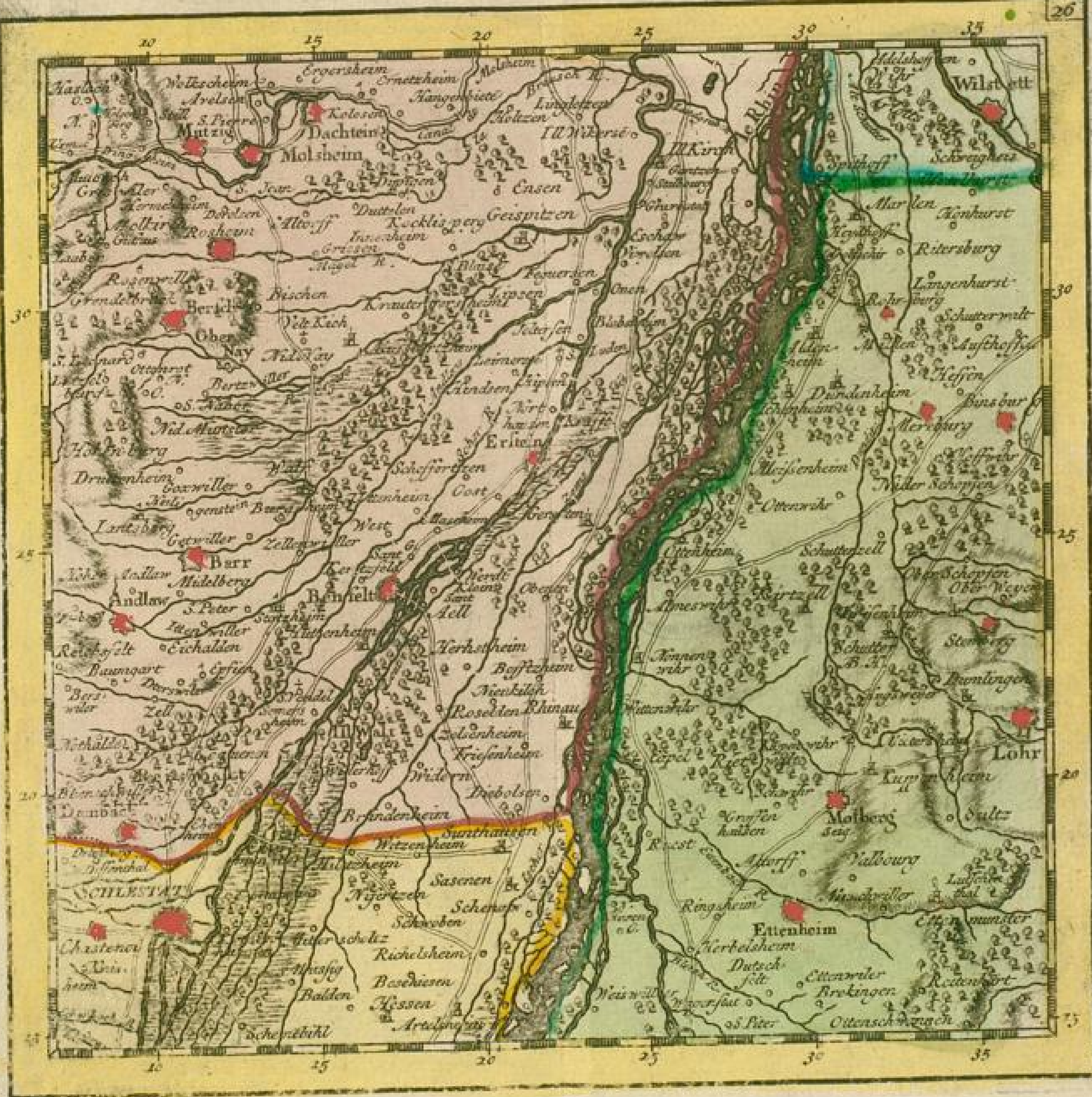


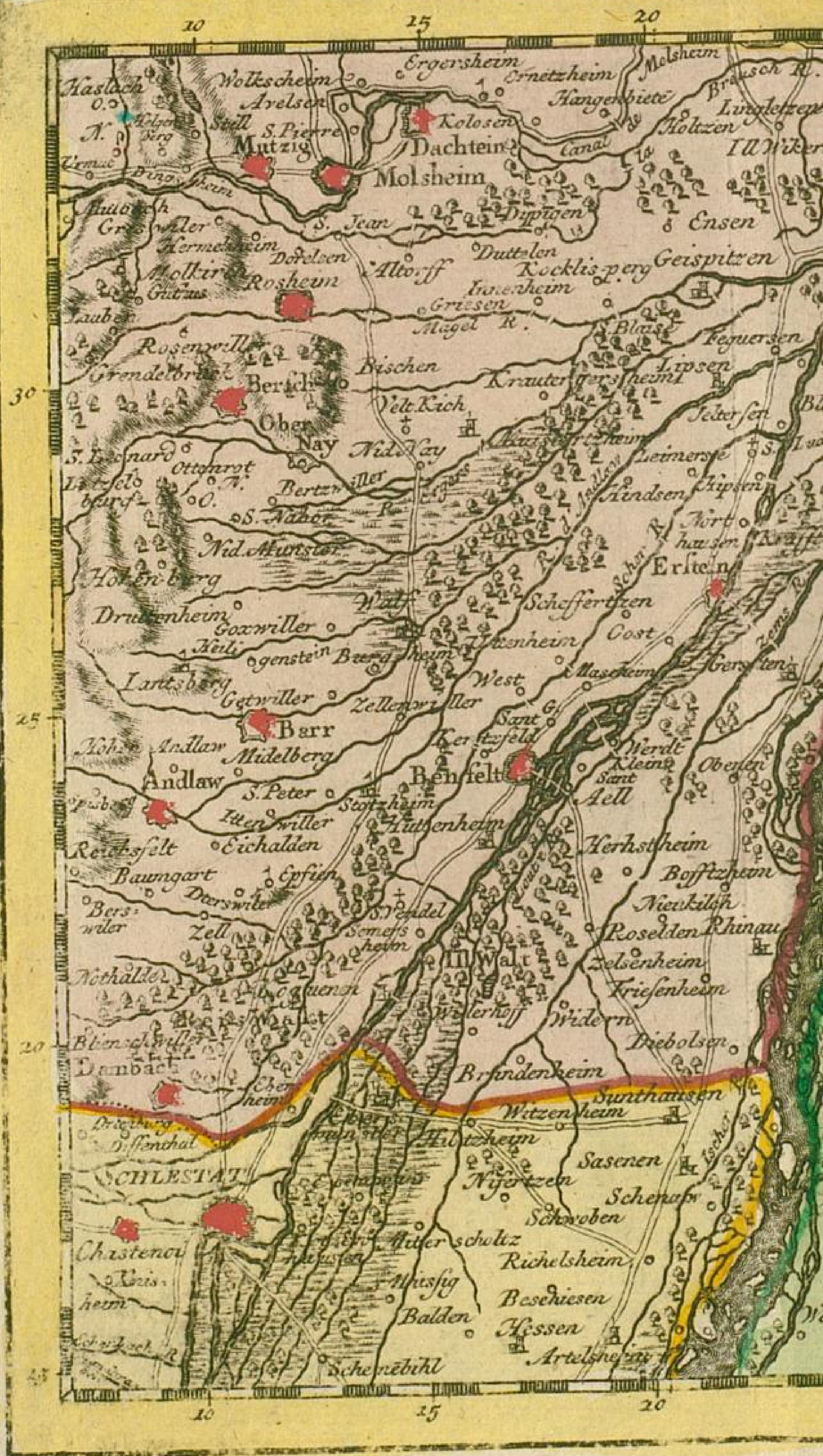


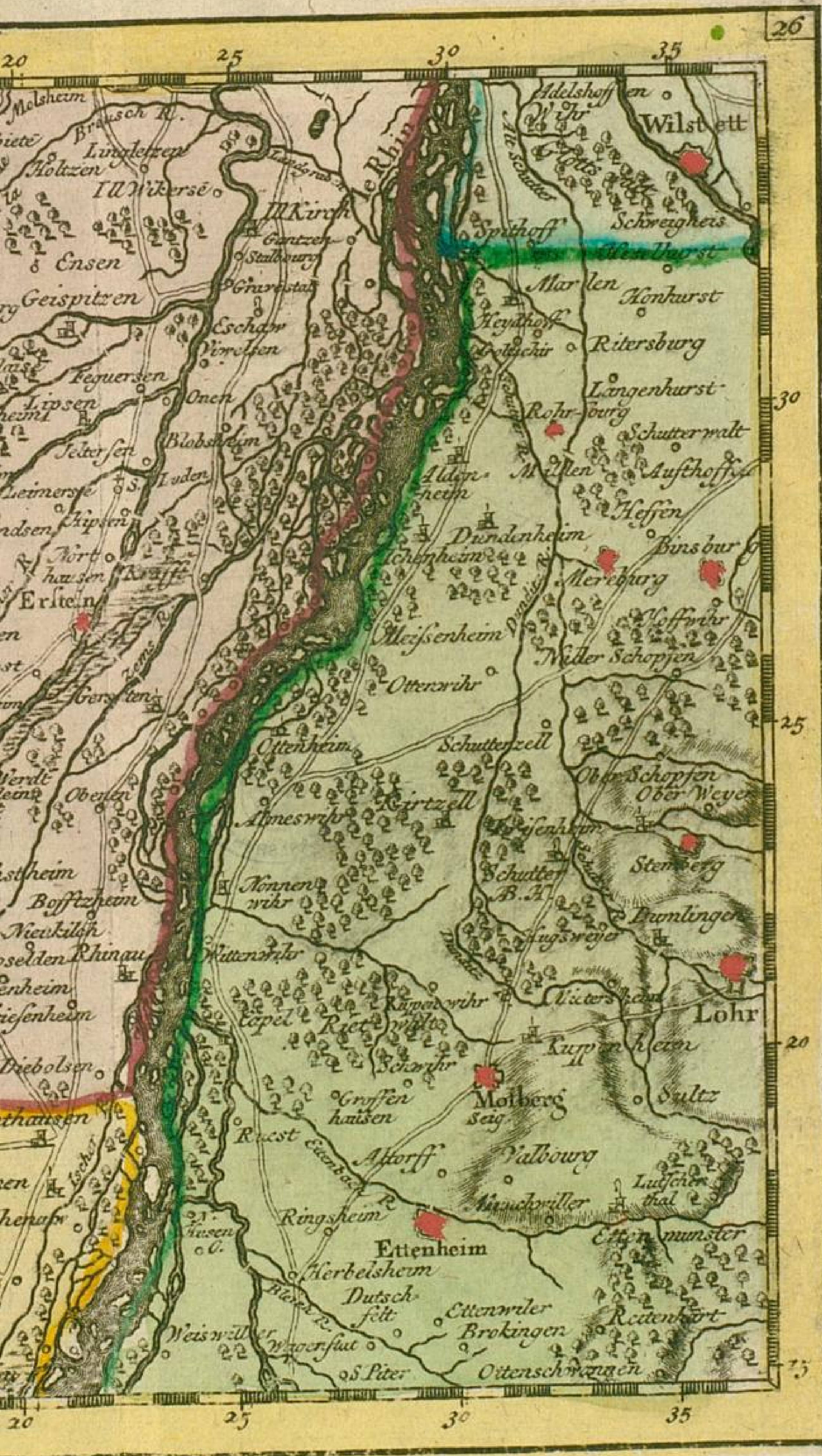







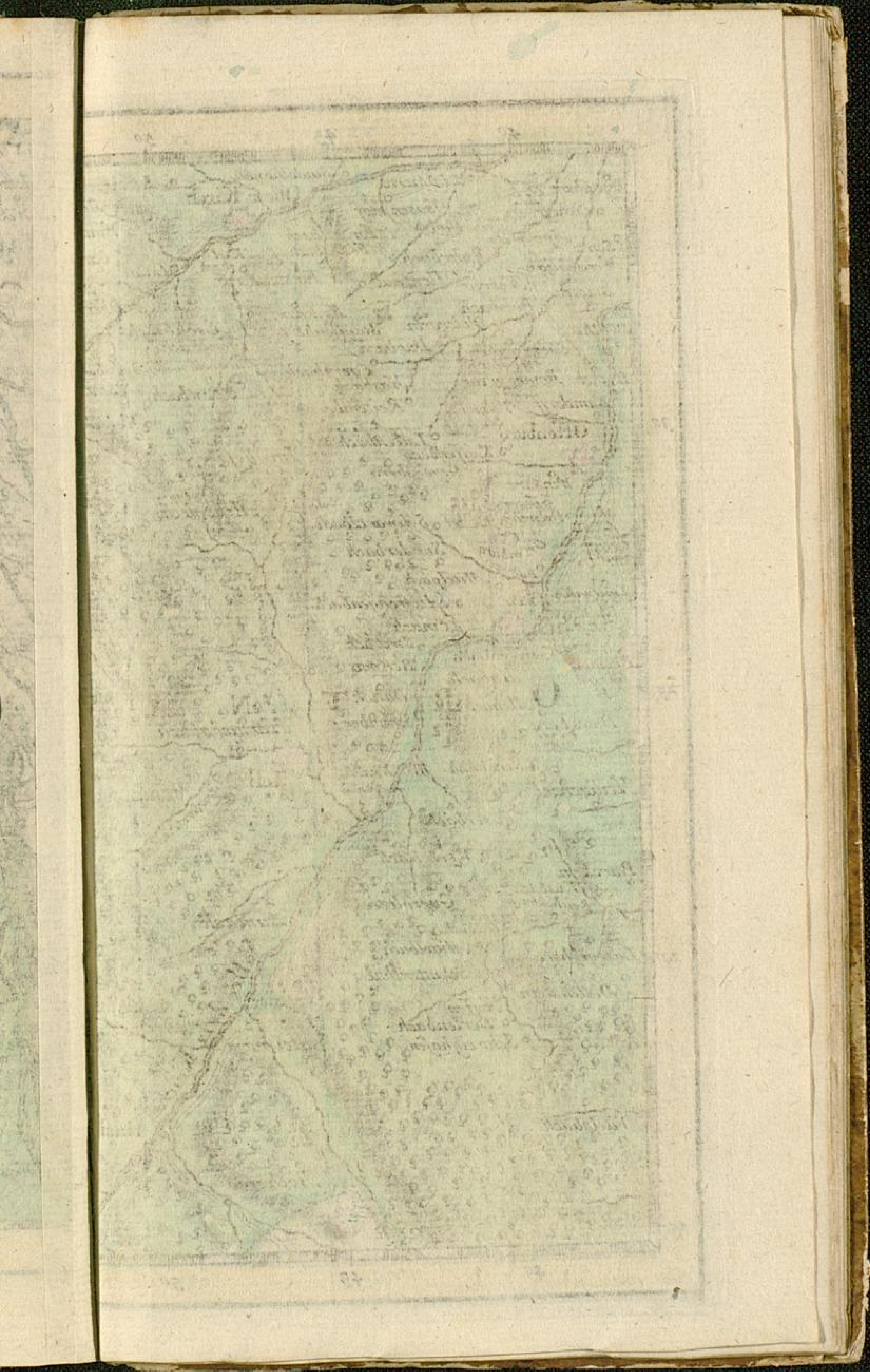


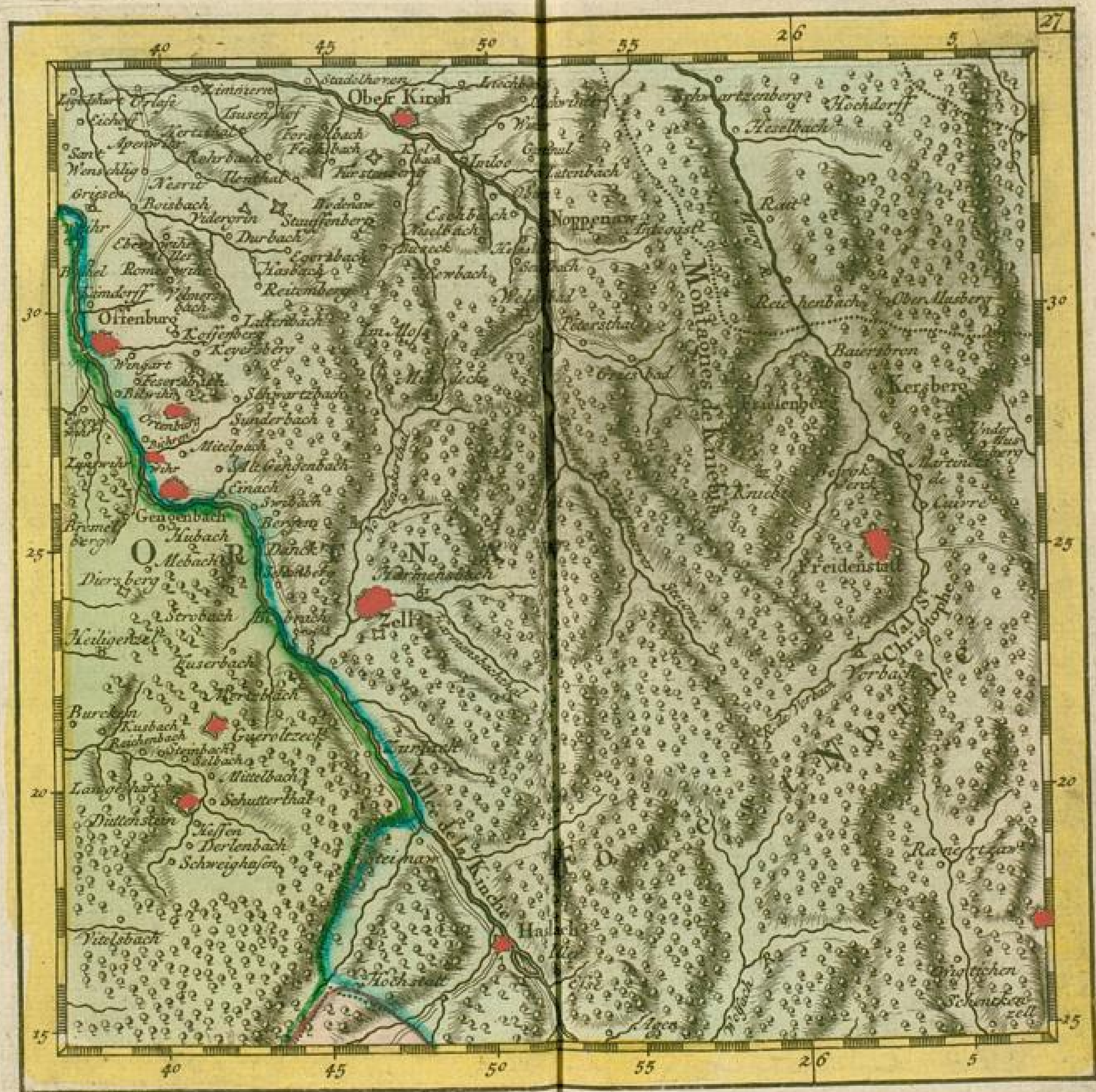


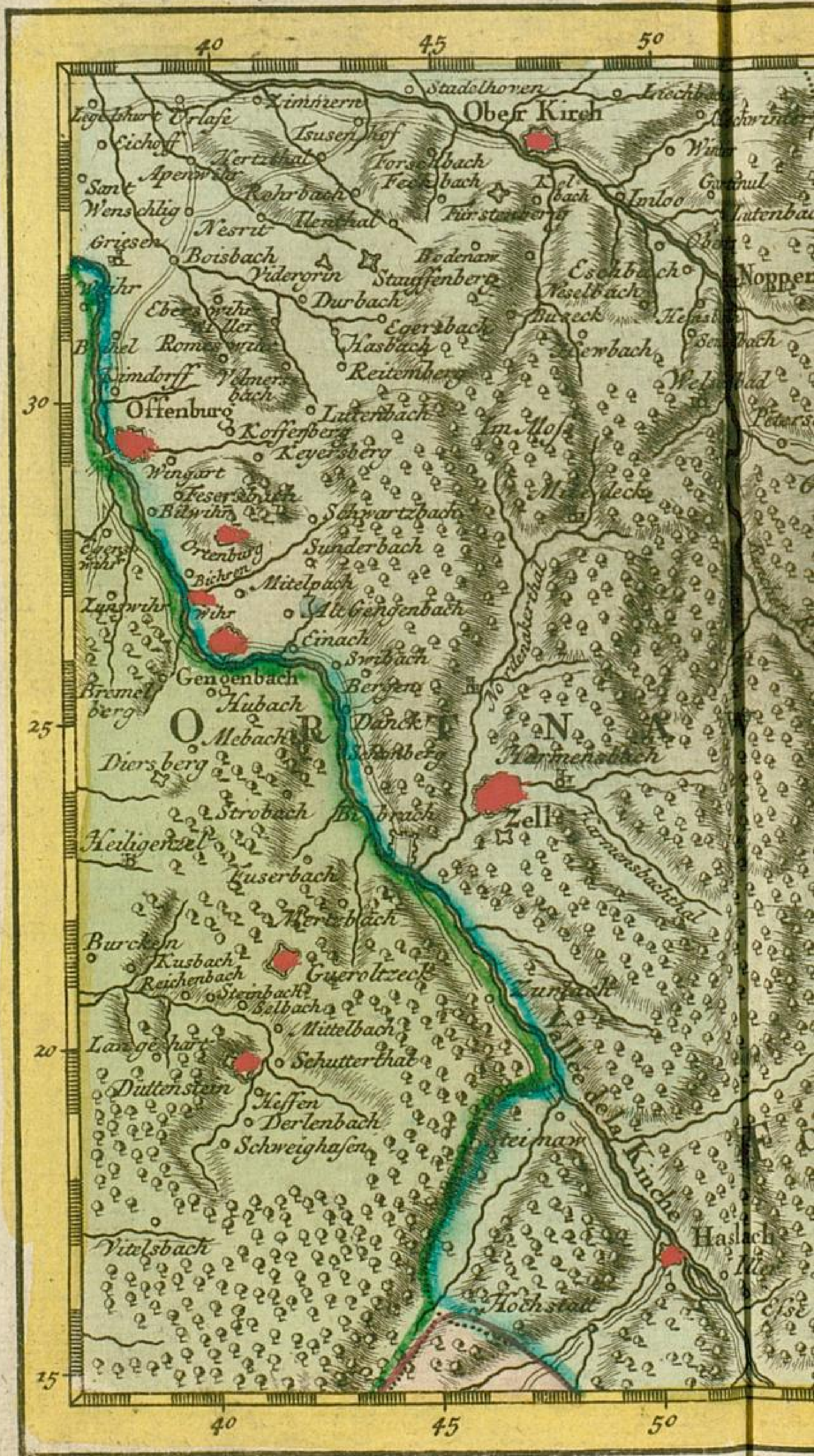


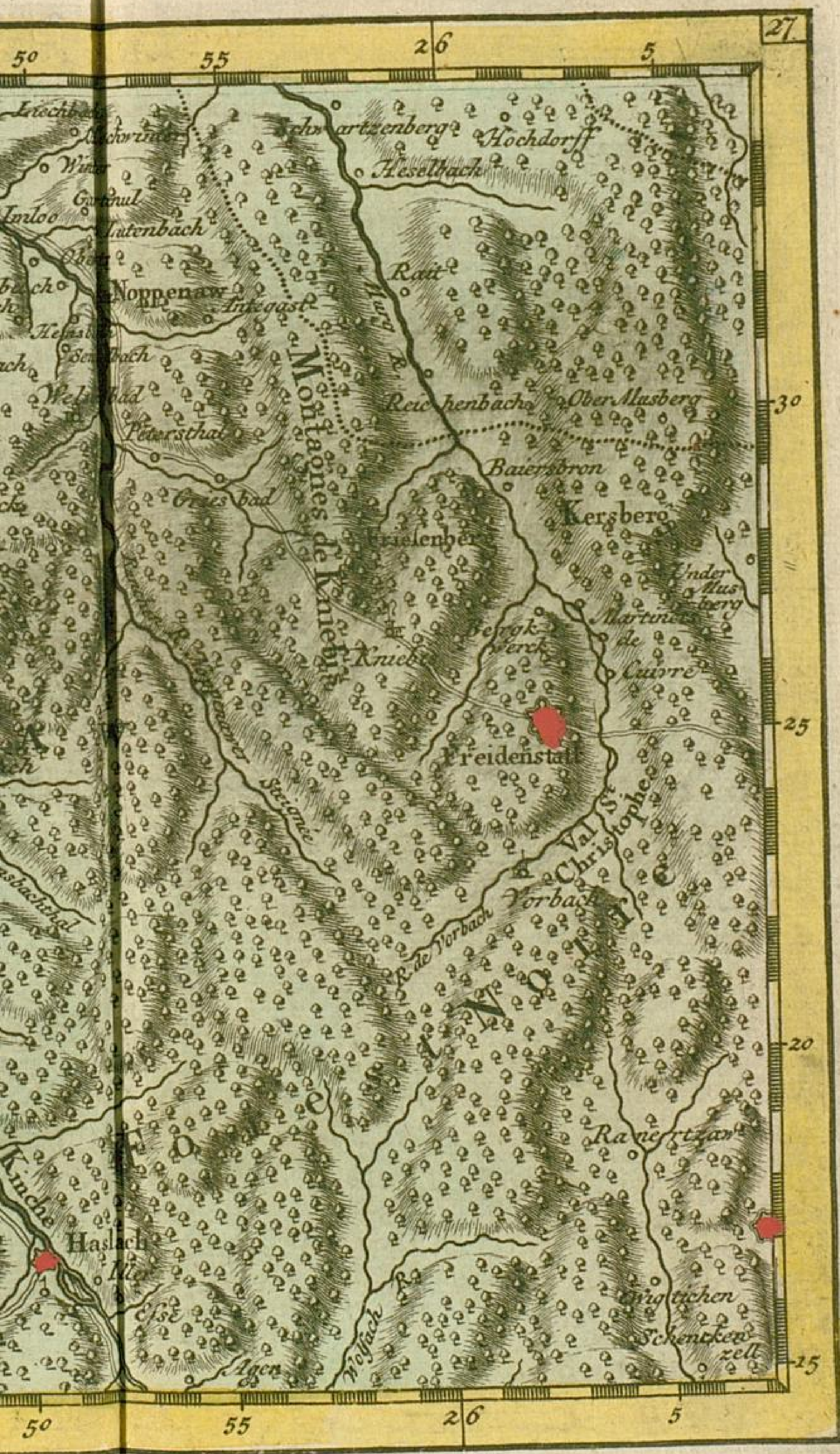









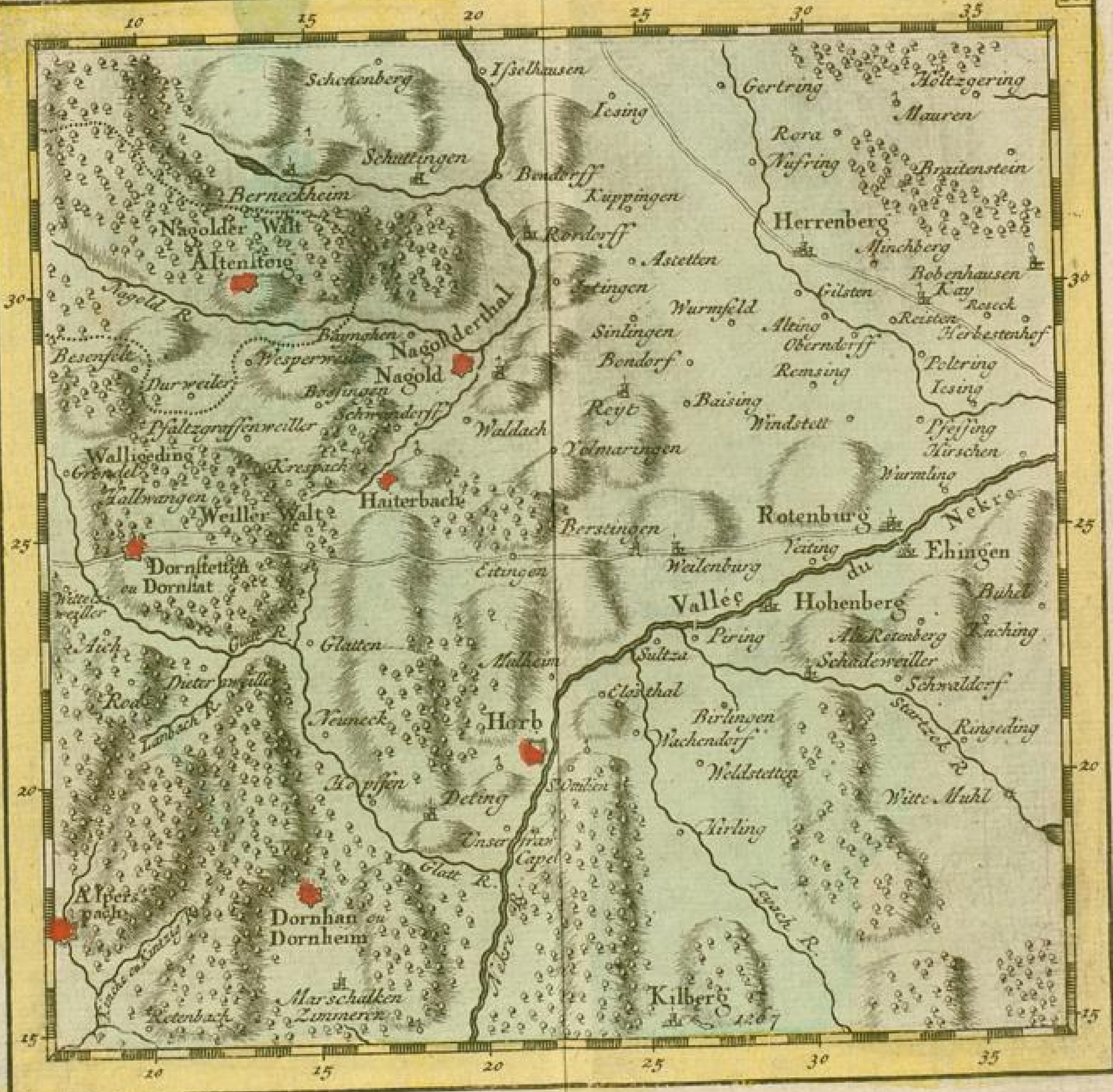


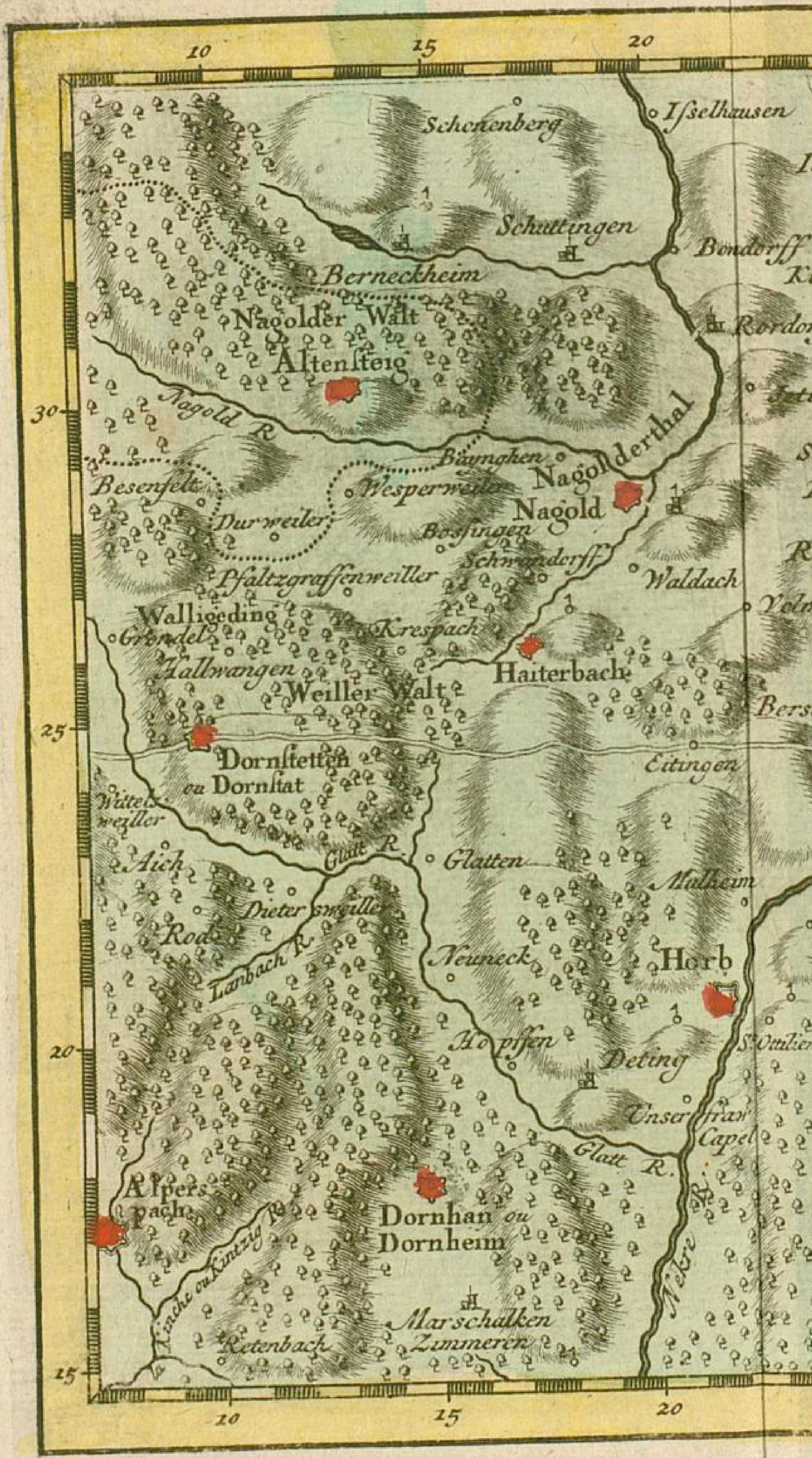




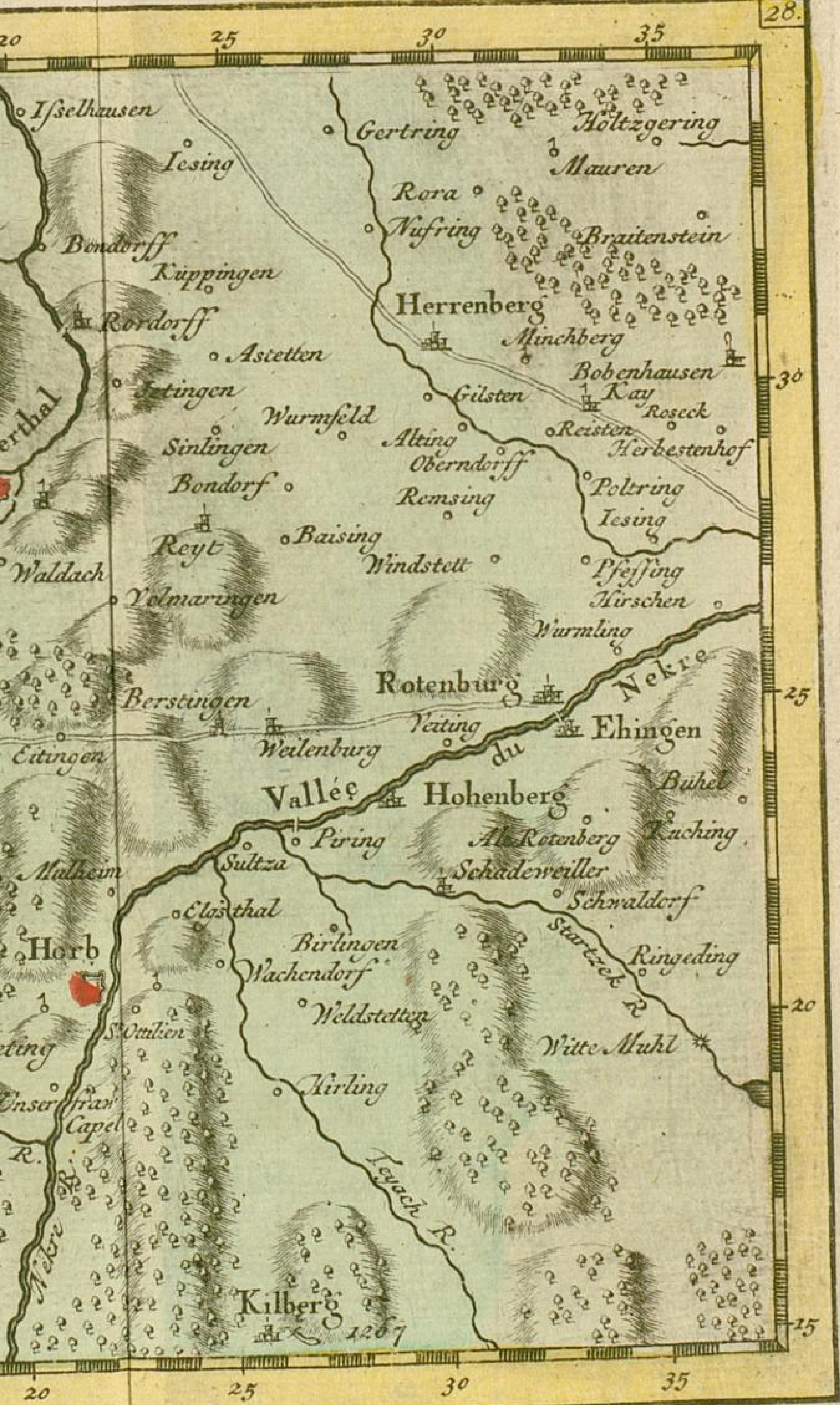



MEK

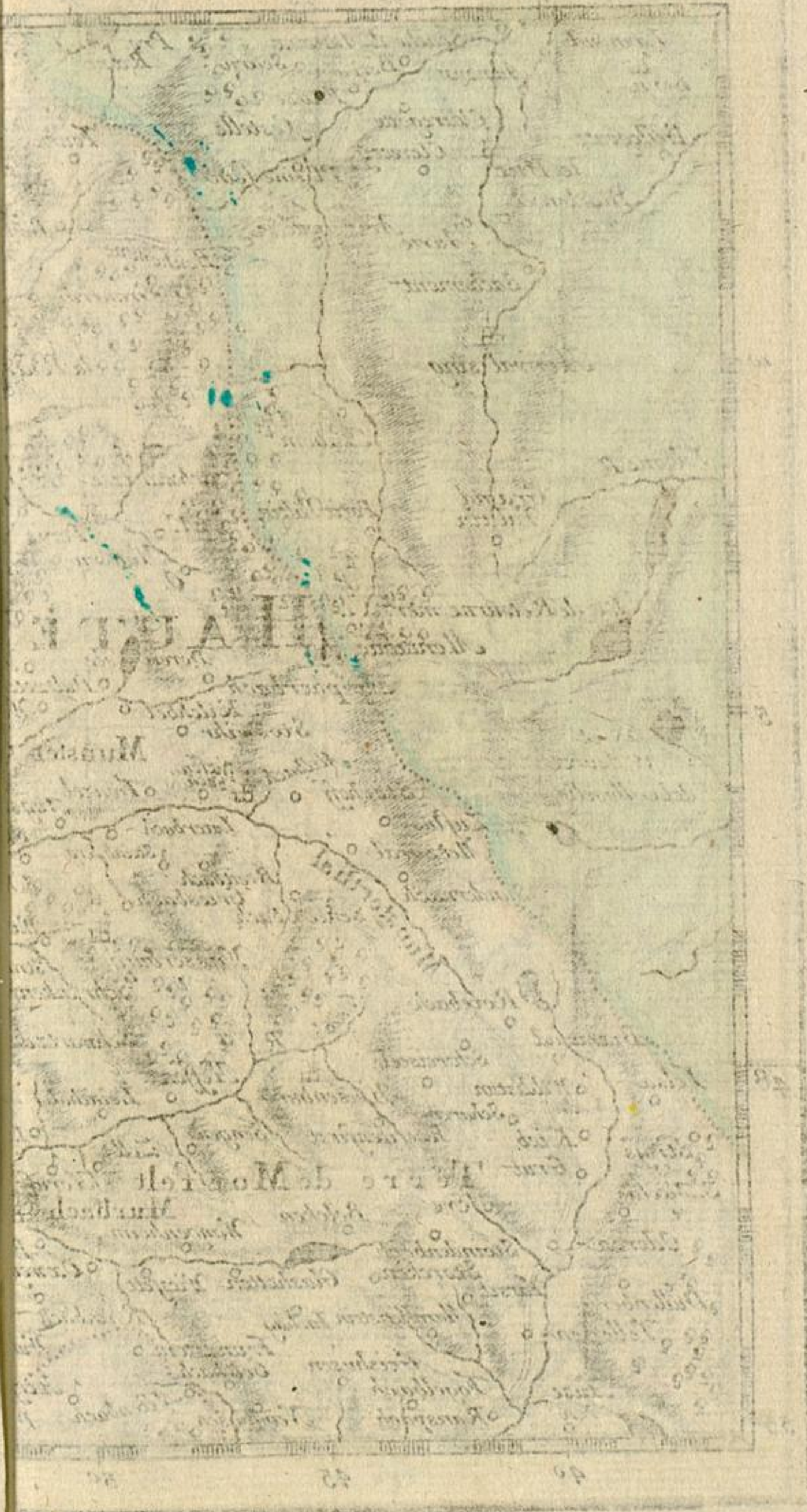


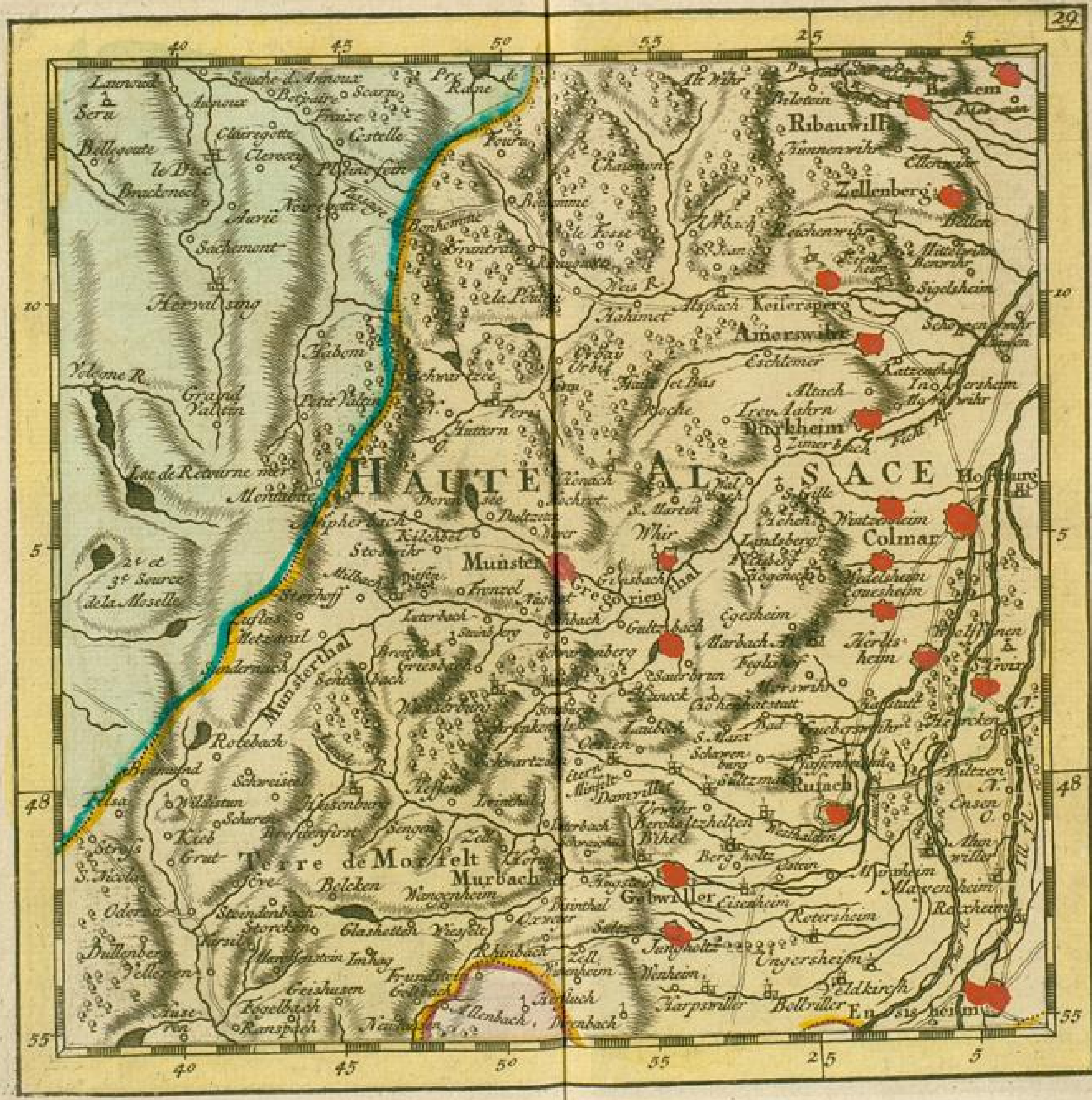


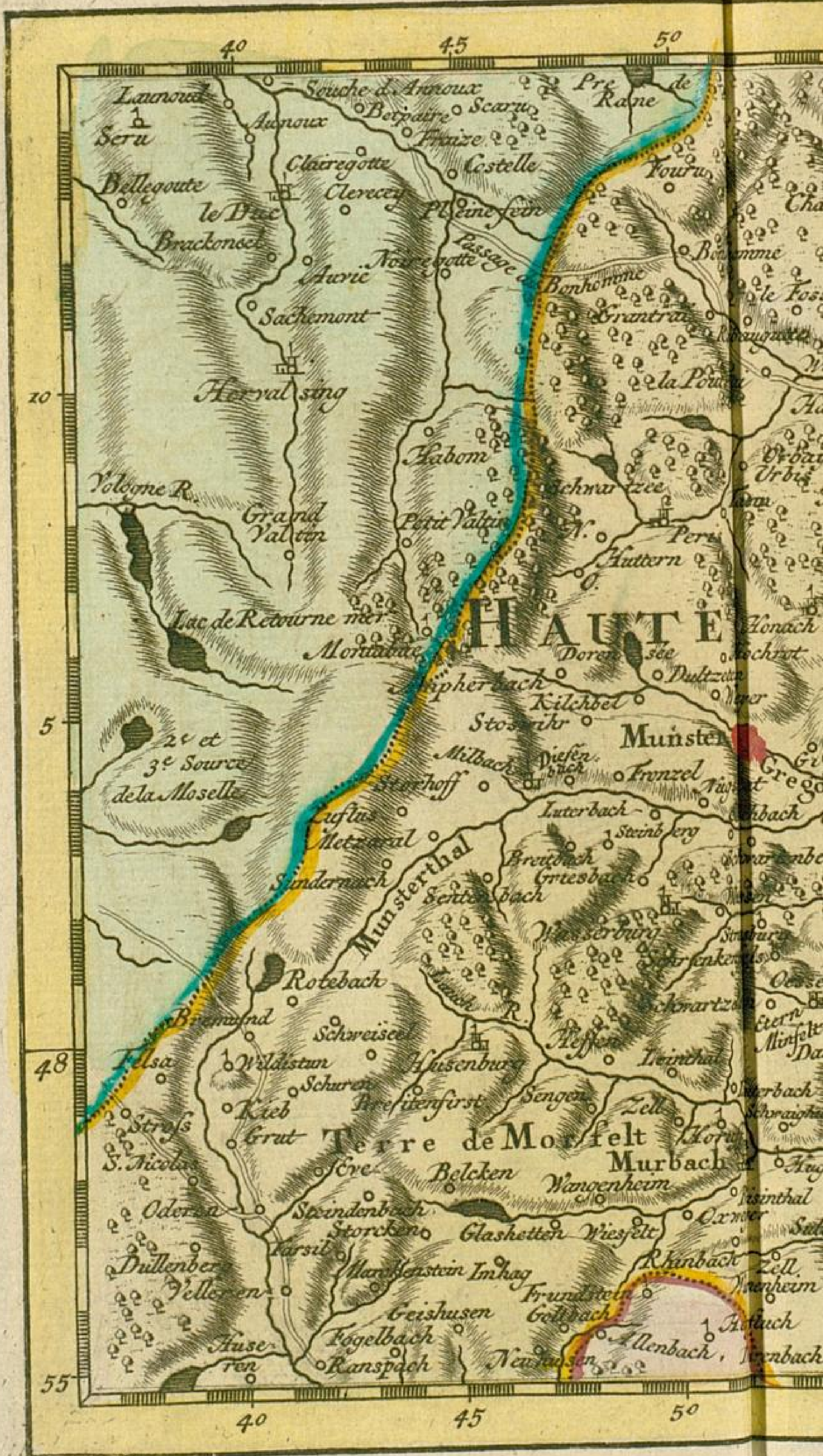


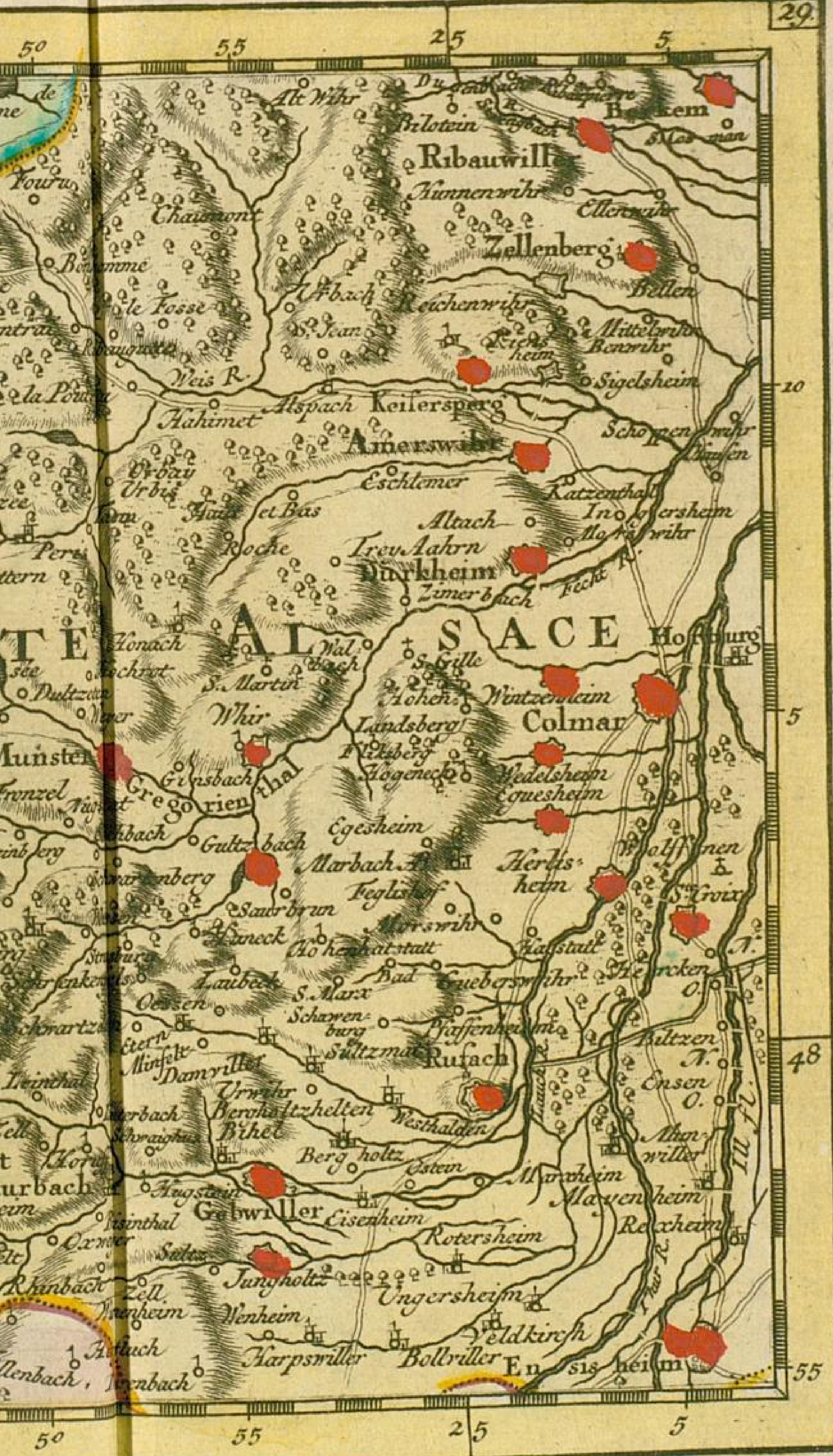




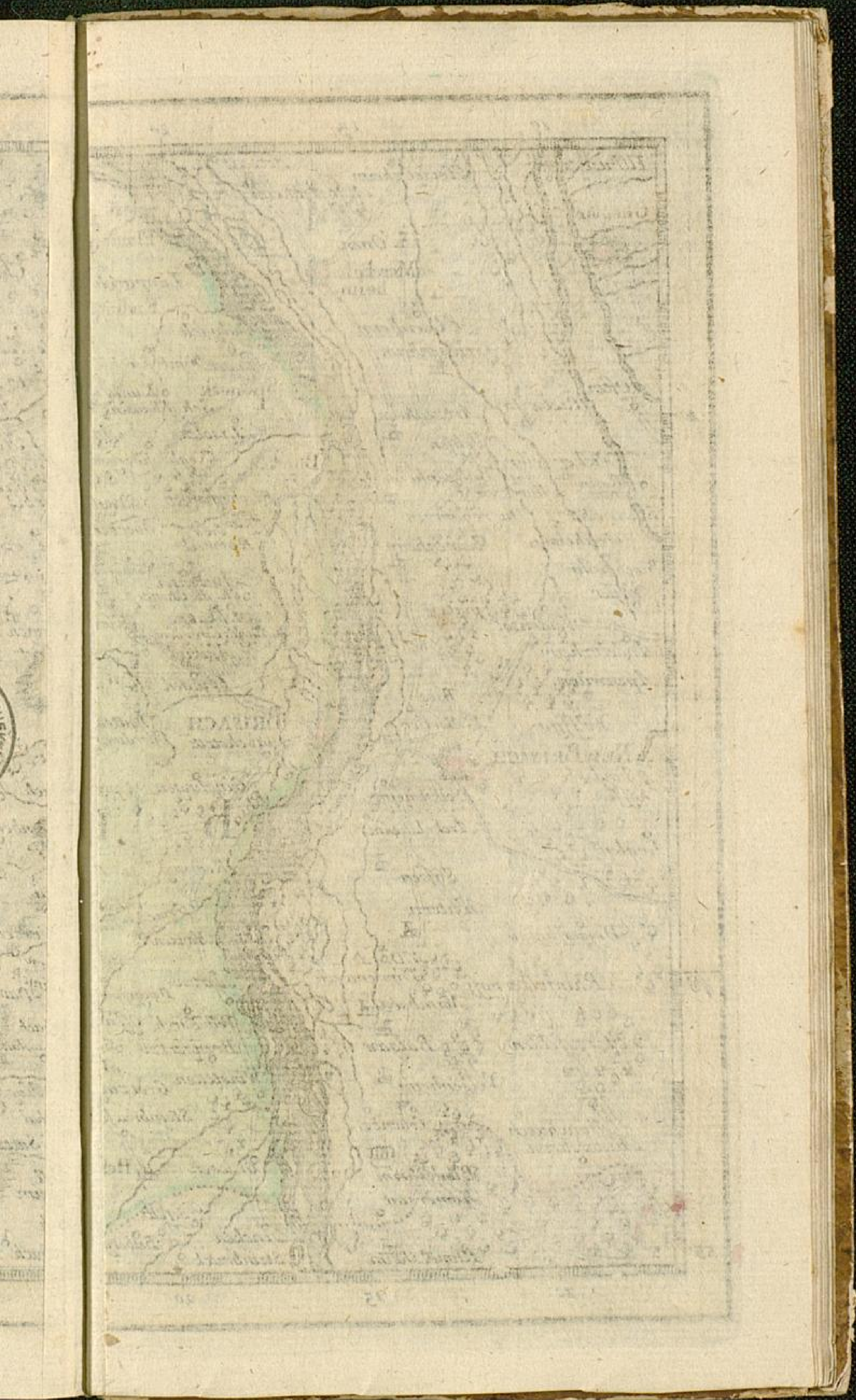






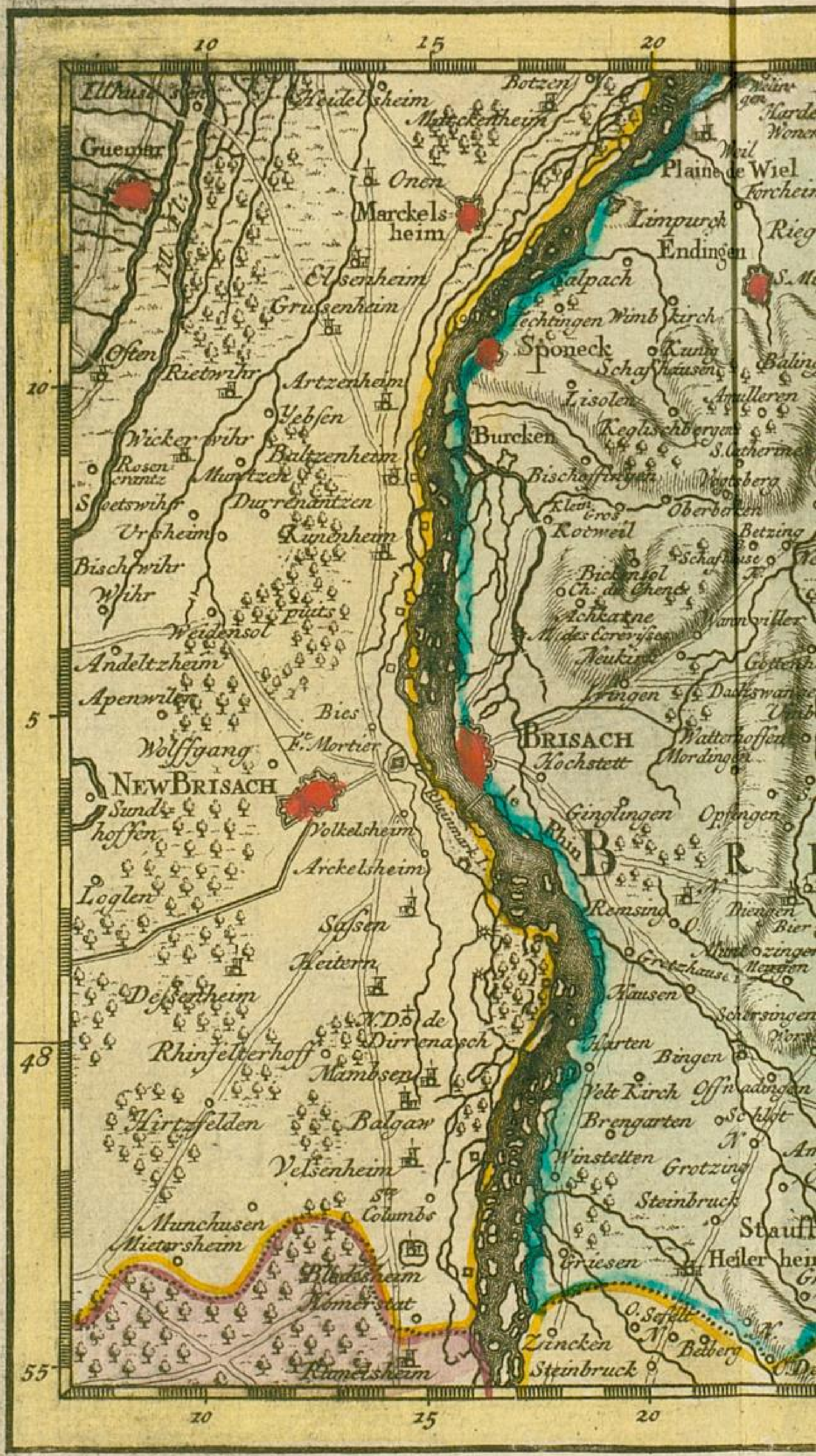


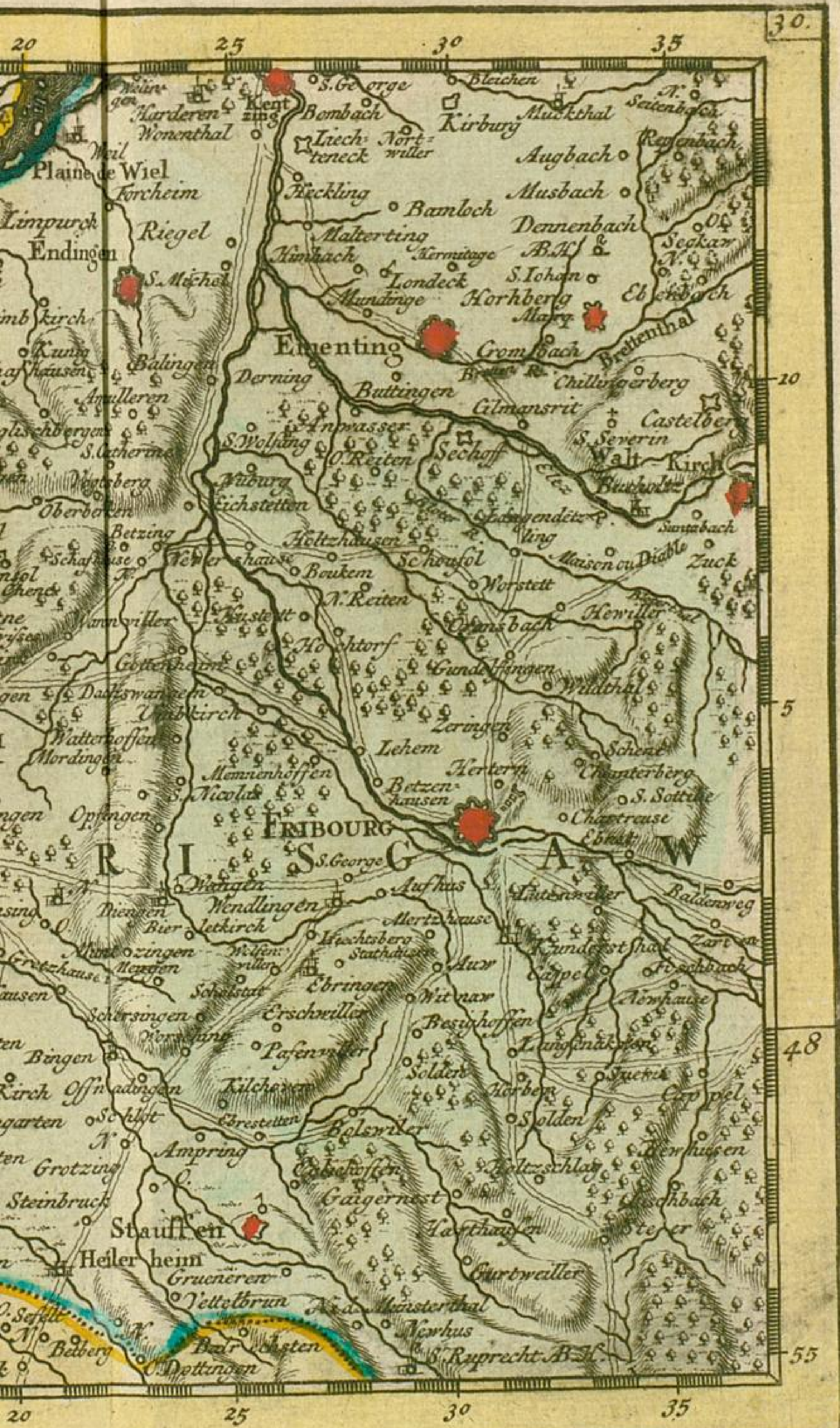


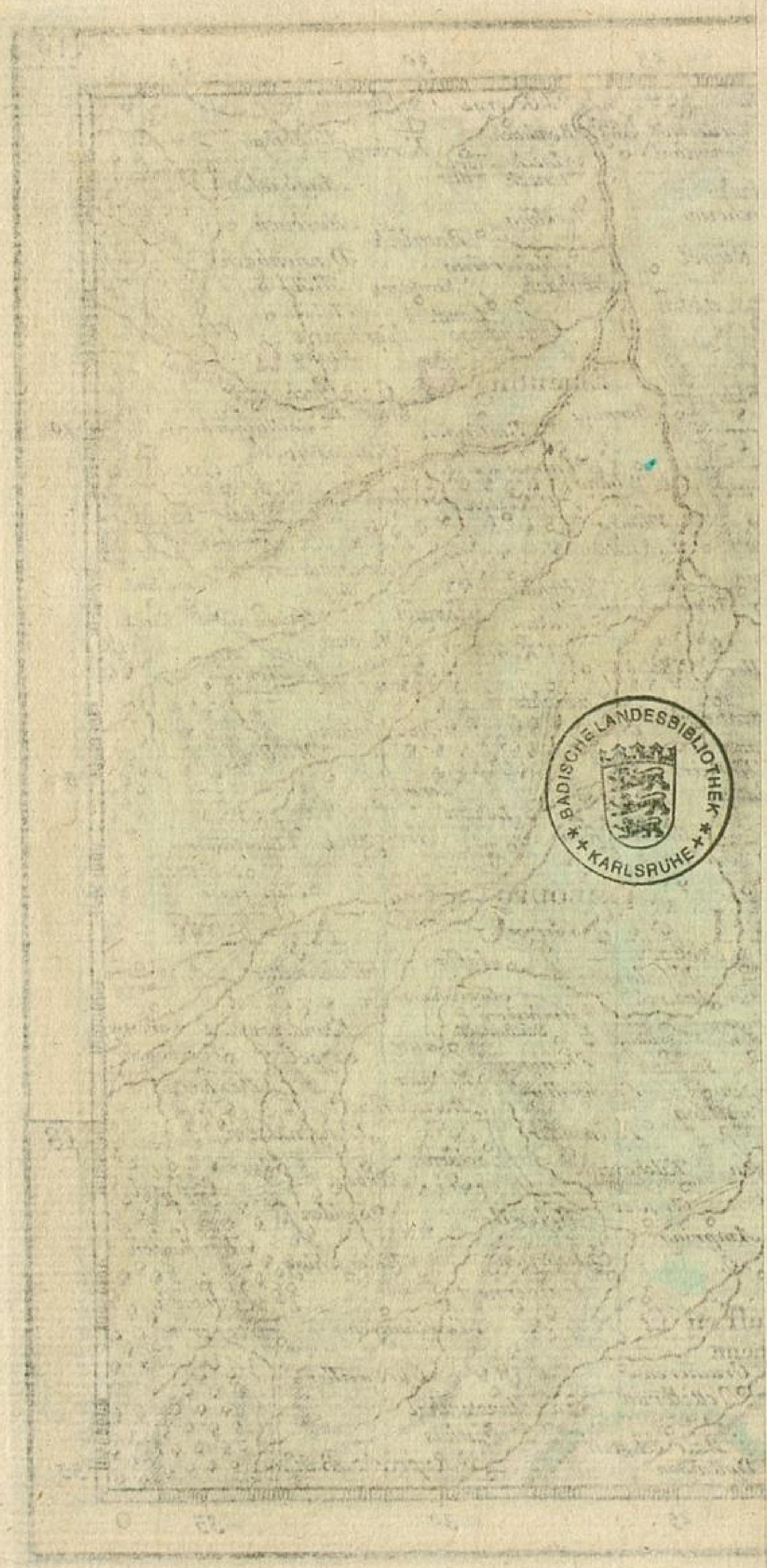




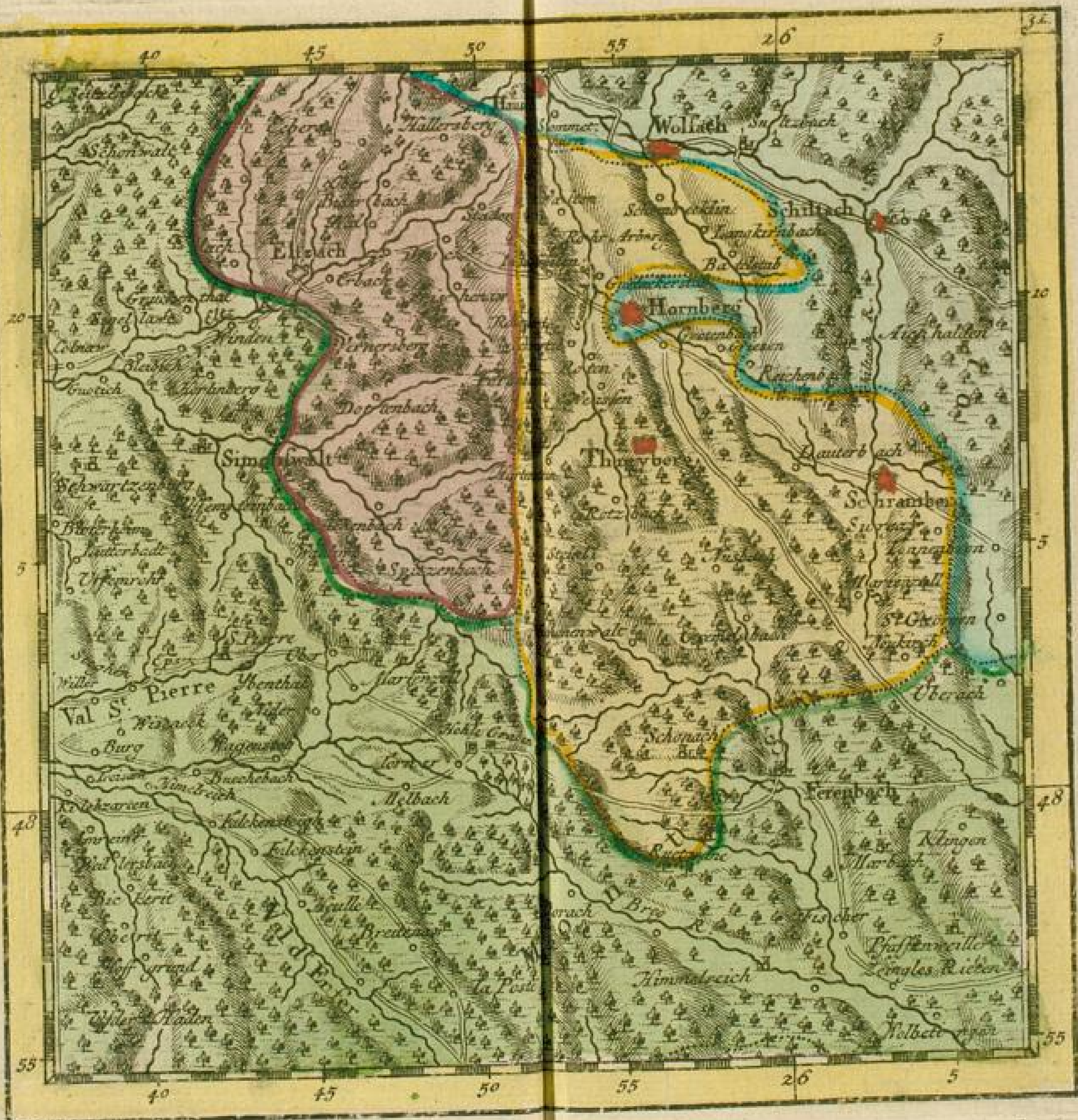


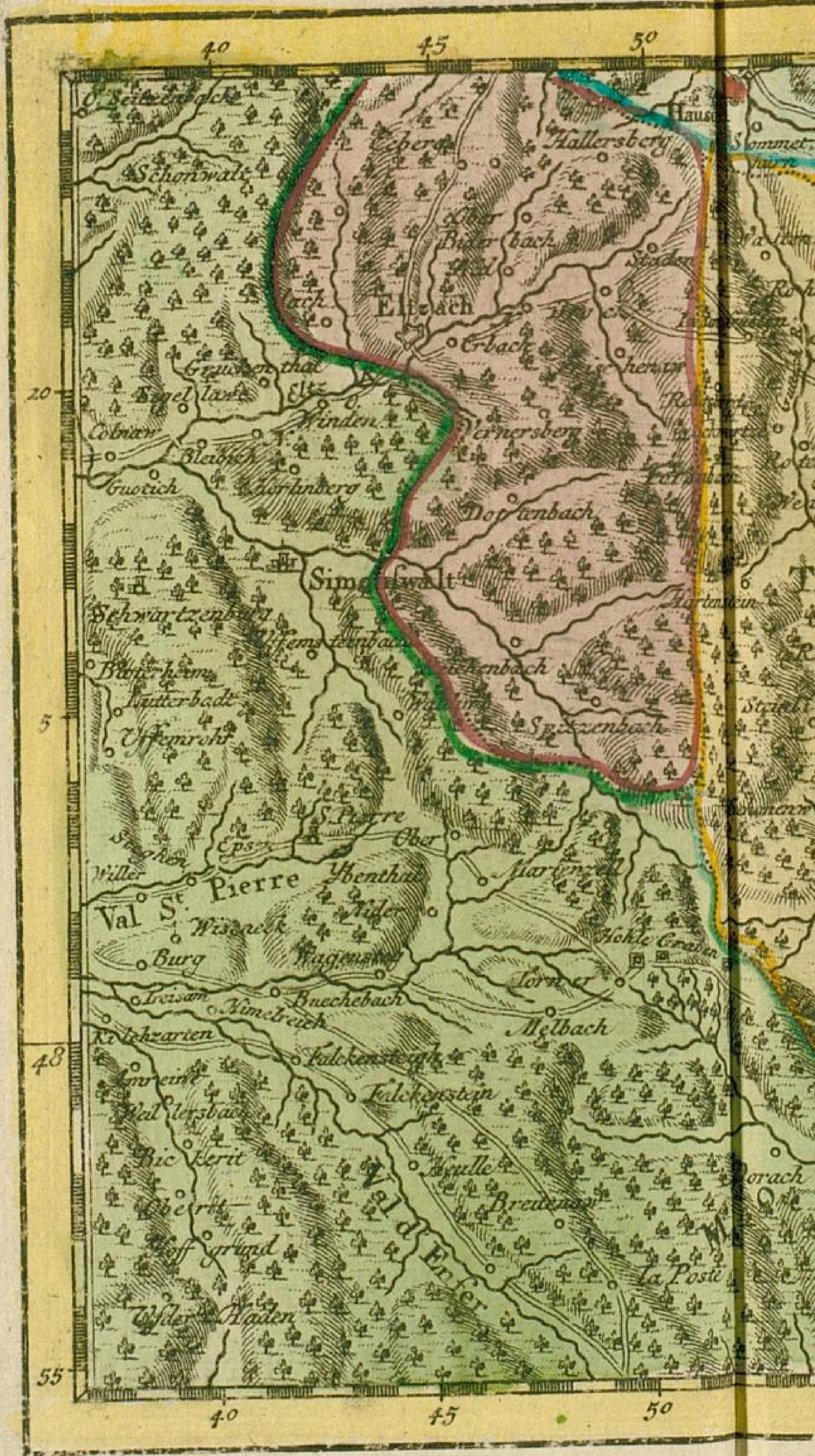


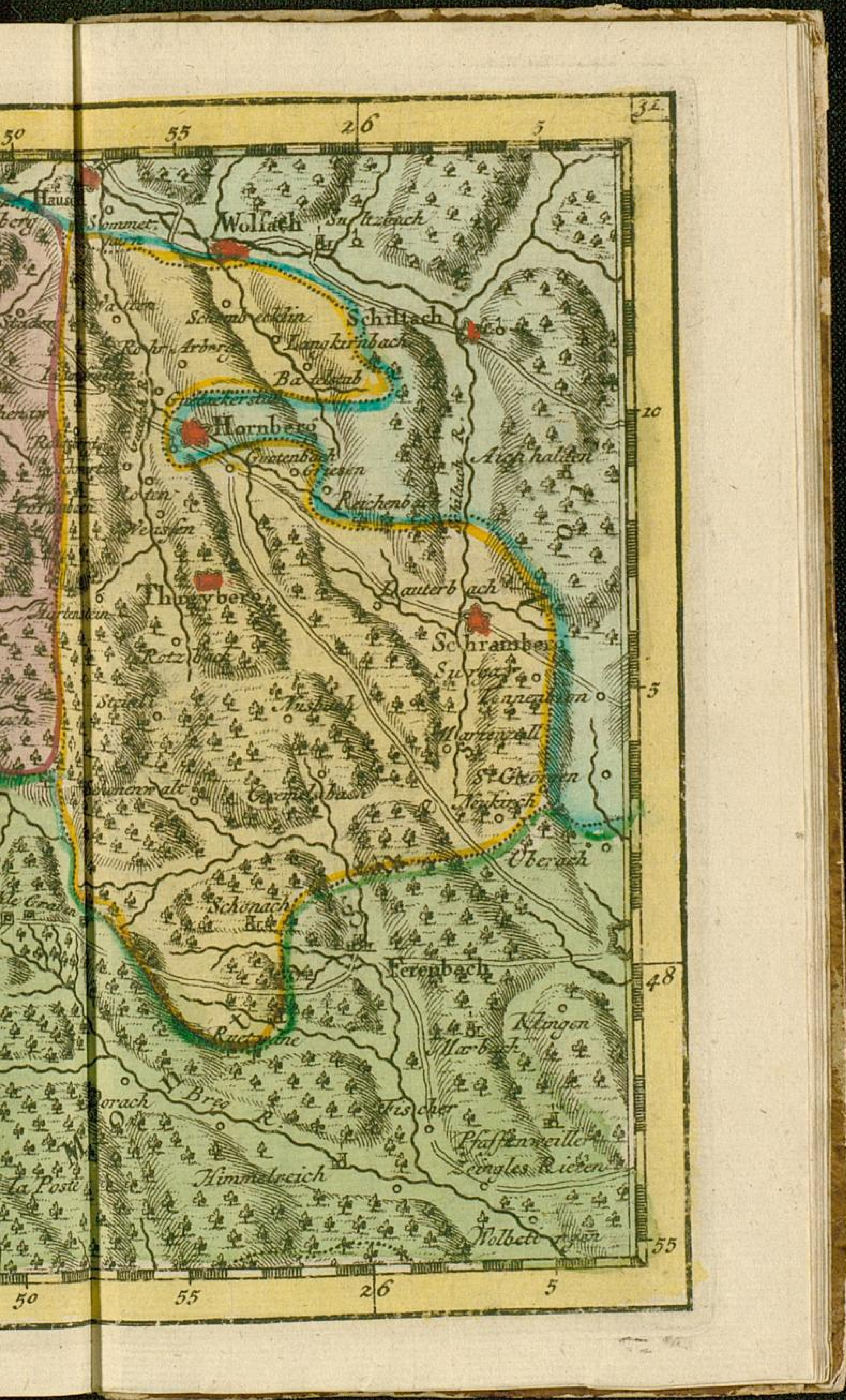











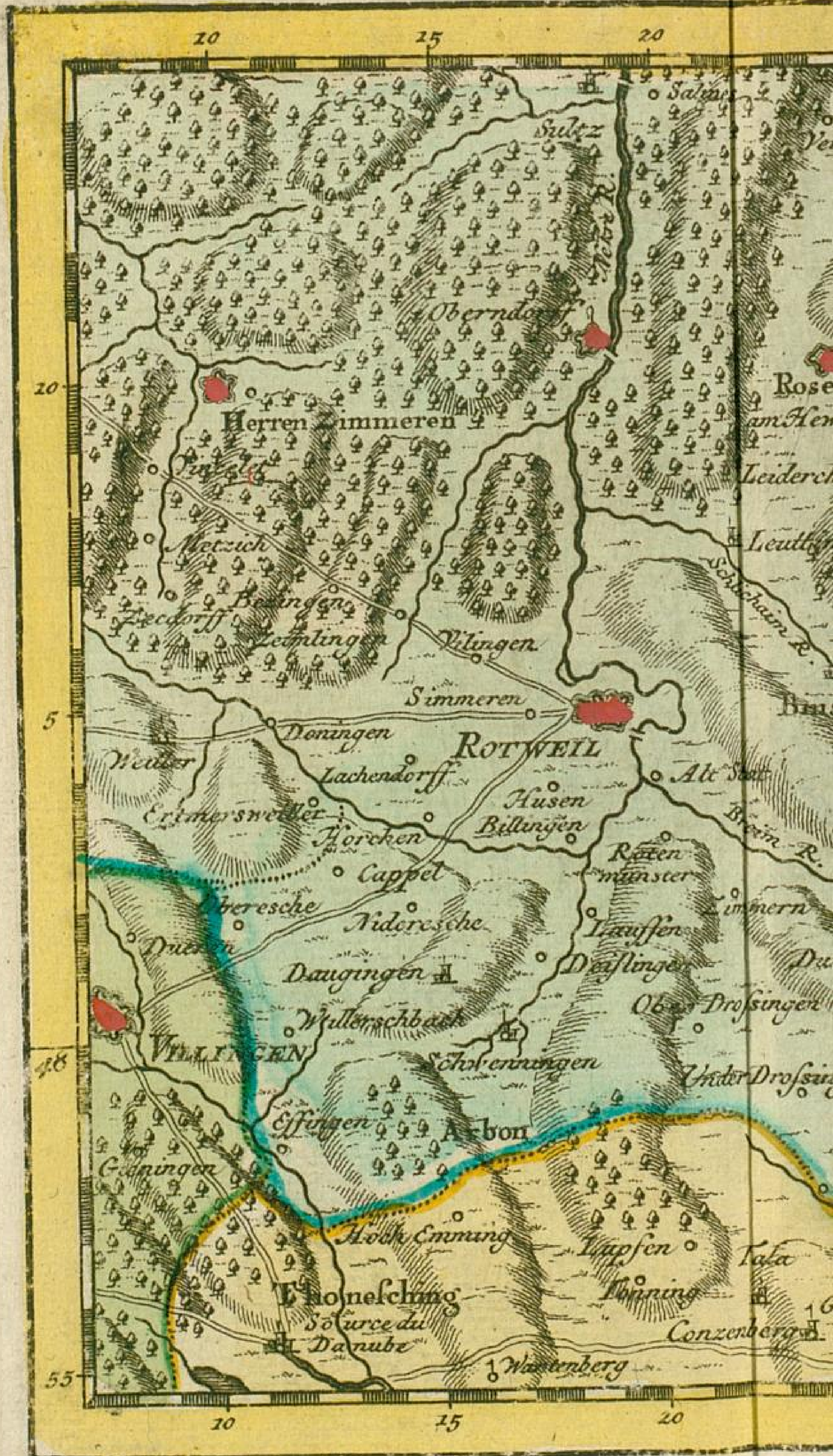







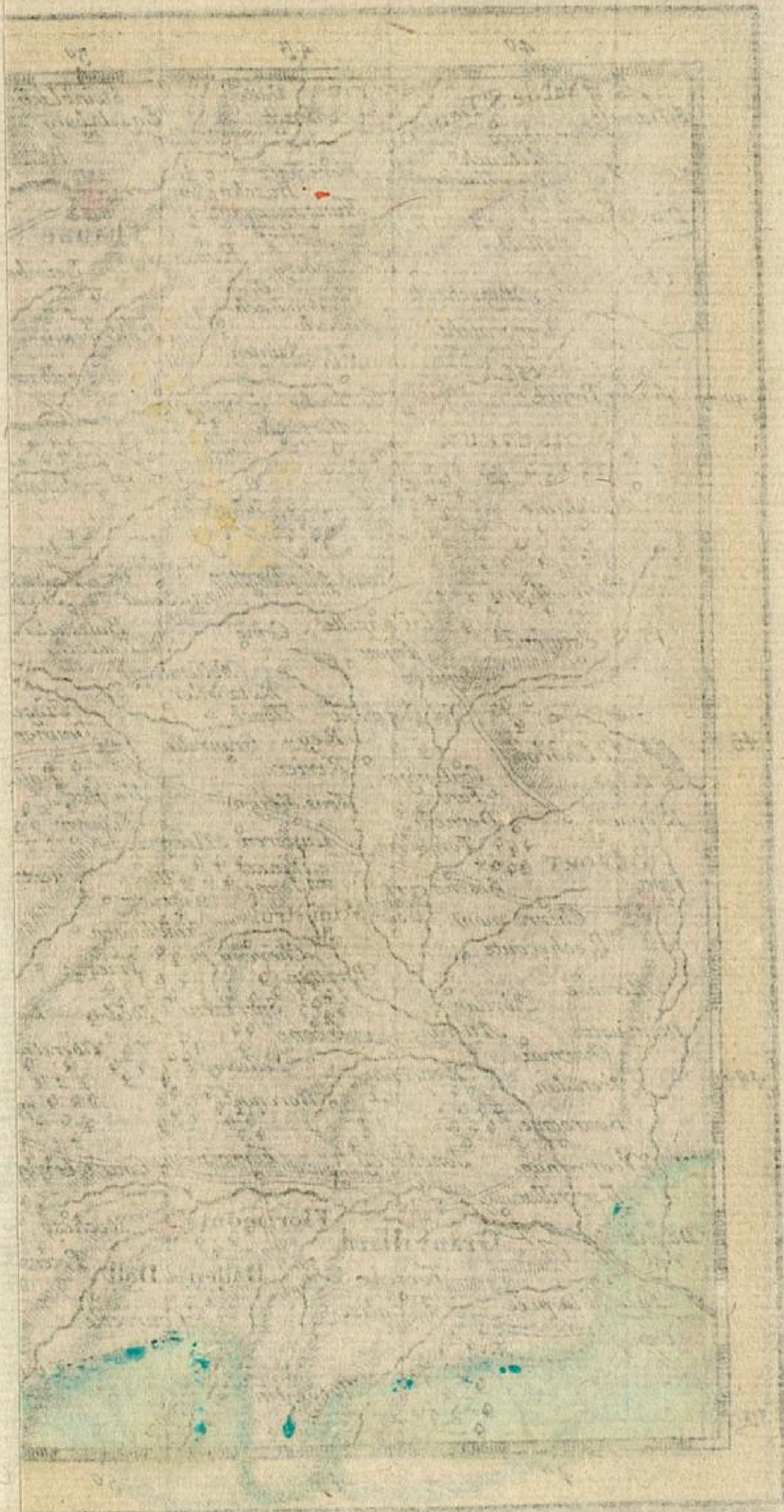
BIBLIOTHEK











BIBLIOTHEK

