

Badische Landesbibliothek Karlsruhe

Digitale Sammlung der Badischen Landesbibliothek Karlsruhe

Atlas compendiarius quinquaginta selectarum tabularum geographicarum Homanni

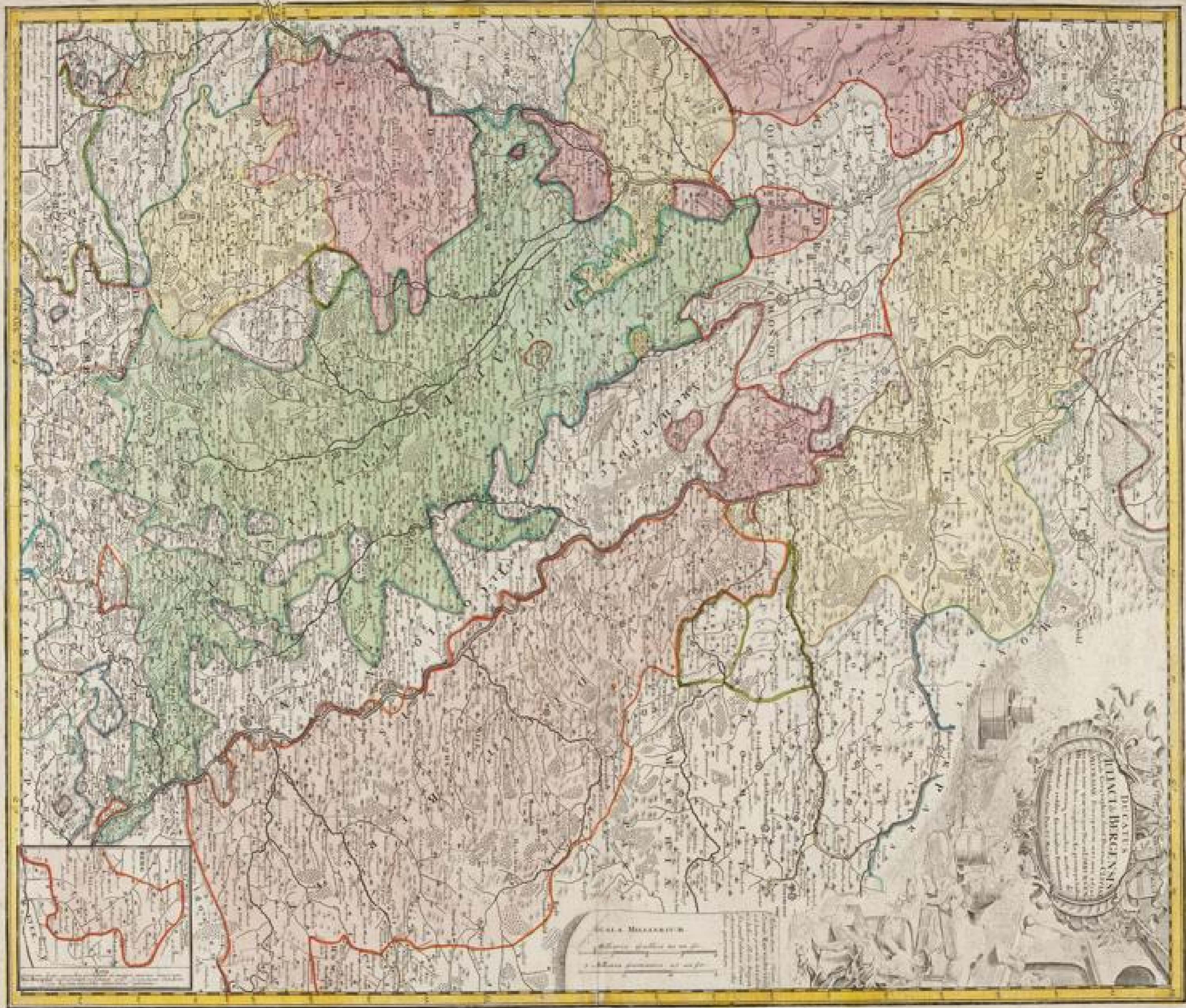
Homann, Johann Baptist

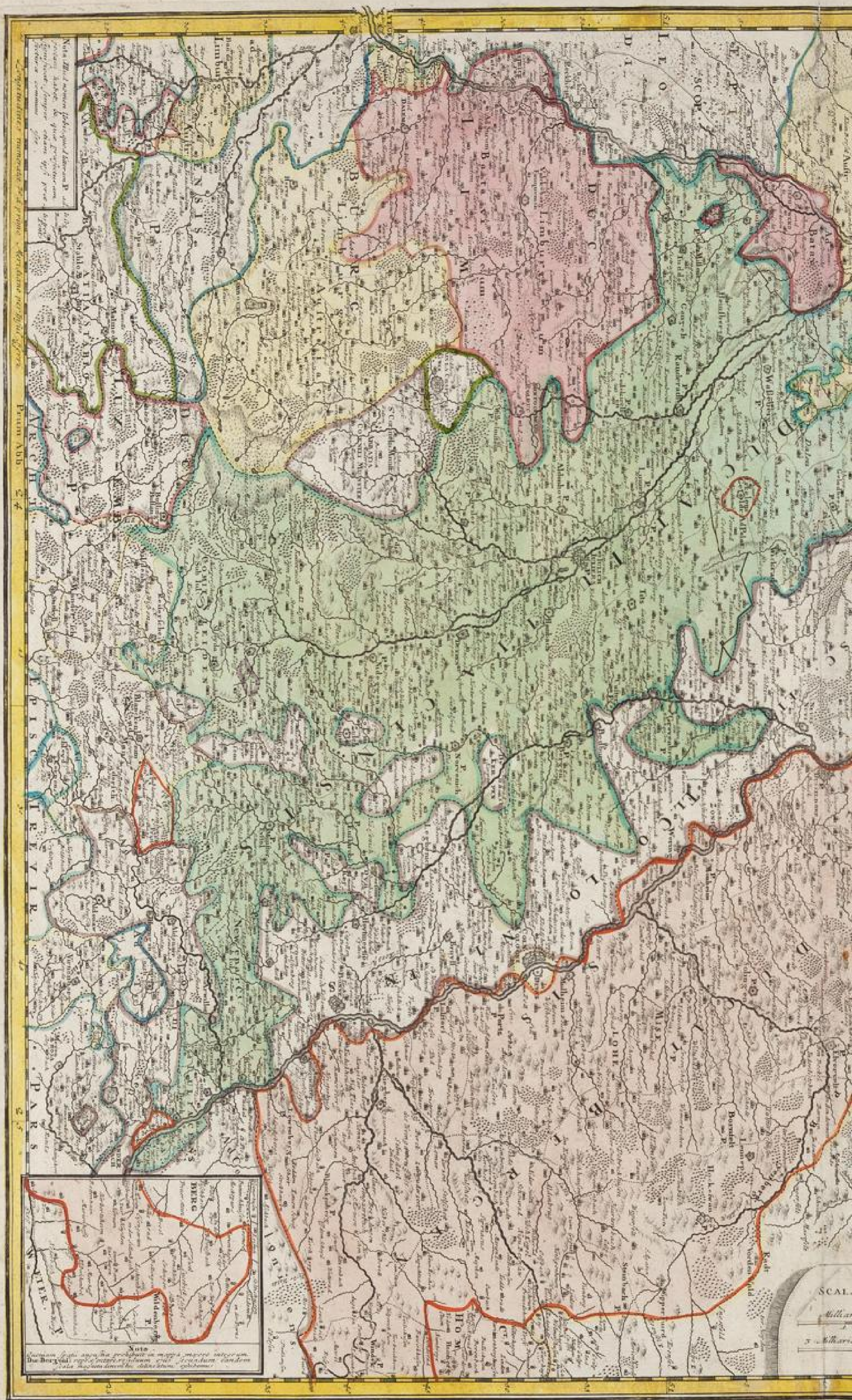
Nürnberg, 1748

VD18 11521651-001

Karte: Ducatus Iuliaci & Bergensis [...]

[urn:nbn:de:bsz:31-118702](https://nbn-resolving.org/urn:nbn:de:bsz:31-118702)

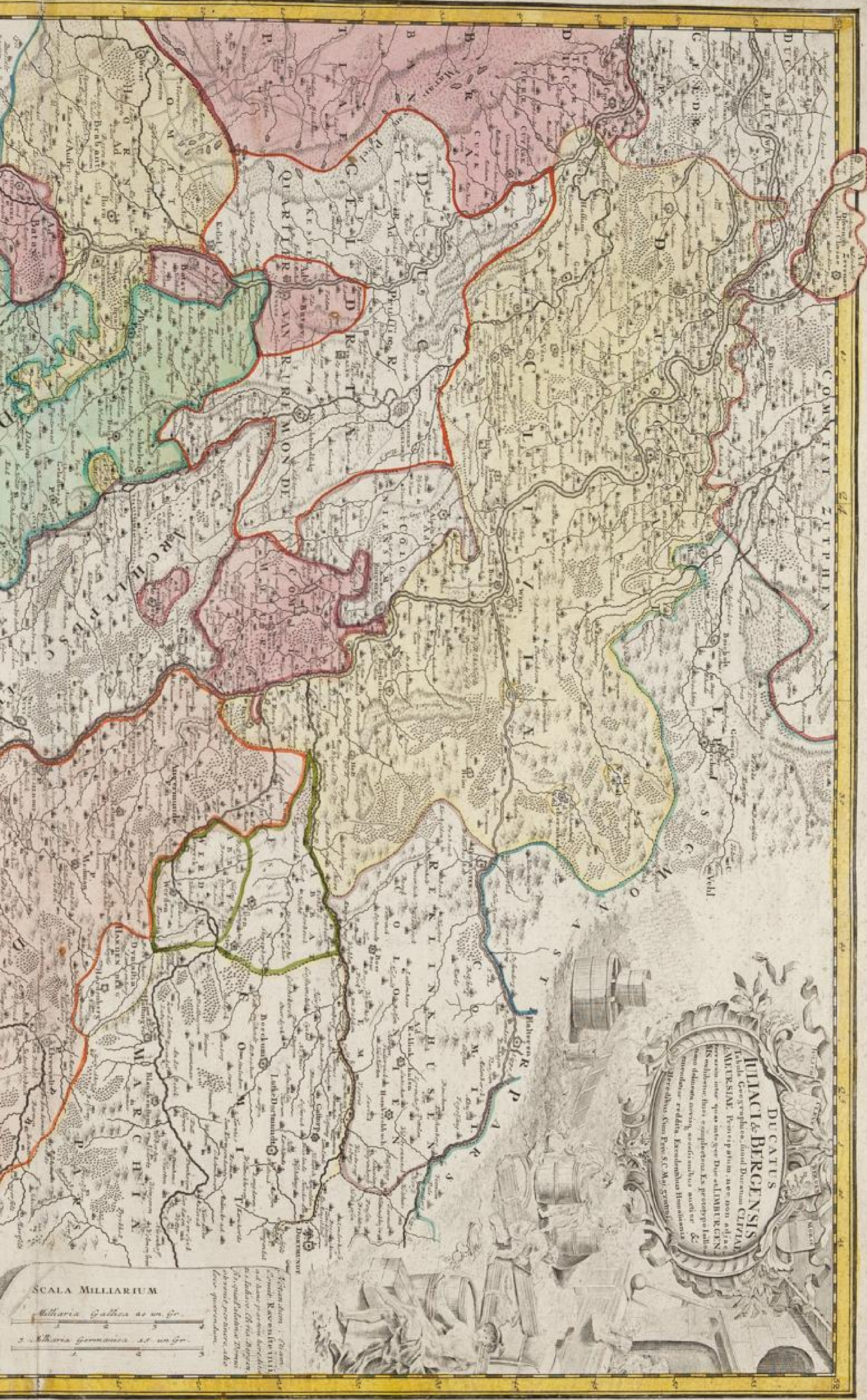




Nota: Hic sunt territoria Palatinatus
 quae sunt de iure Electoratus
 quibusdam temporibus sunt
 subiecta.

Nota
 Hic sunt territoria
 quae sunt de iure
 Electoratus
 quibusdam temporibus
 sunt subiecta.

SCALA
 5 Miles
 5 Kilometra



**DUCATUS
WURTEMBERGENSIS**
 Tabula Geographica, juxta Duceum CIVITATUM
 IMPERIALIUM. Typis sum. an. 1705. ad
 imp. an. 1705. quae sub. que Duce ad IMPER. CEN-
 SIS ordinatio, hinc, circumscripta, x. prototypo latitudo
 non delenda, errent, sedentia, hinc, 1705. &
 1705. reddita, Excelsissima Humana
 Majestatis, Aug. Pot. S. C. M. g. 1705.

SCALA MILLIARUM
 Milliarum Galliarum 40 usque
 5 Milliarum Germanicarum 40 usque
 1000000





