

# **Badische Landesbibliothek Karlsruhe**

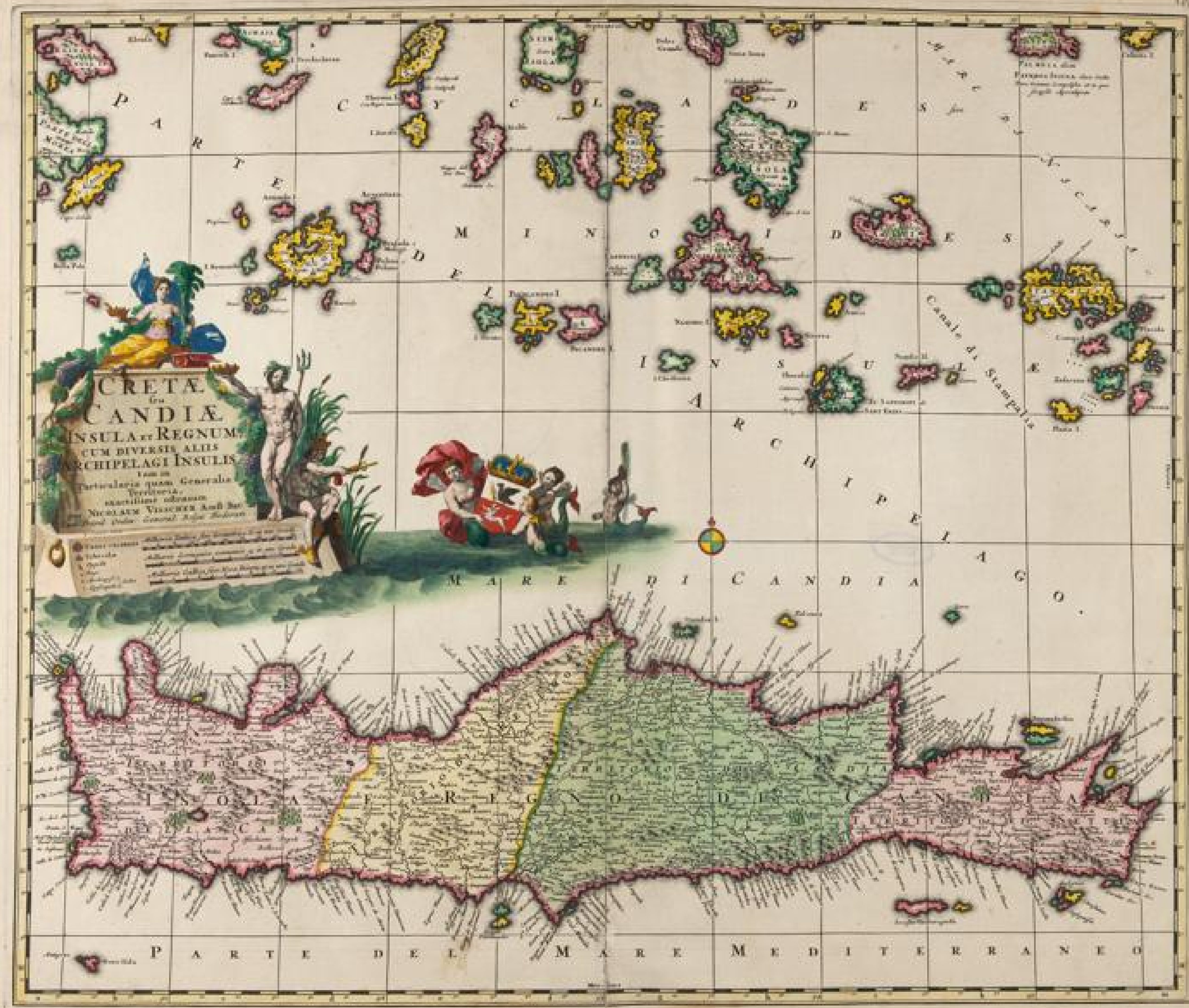
**Digitale Sammlung der Badischen Landesbibliothek Karlsruhe**

## **Atlas minor sive geographia compendiosa qua orbis terrarum per paucas attamen novissimas tabulas ostenditur**

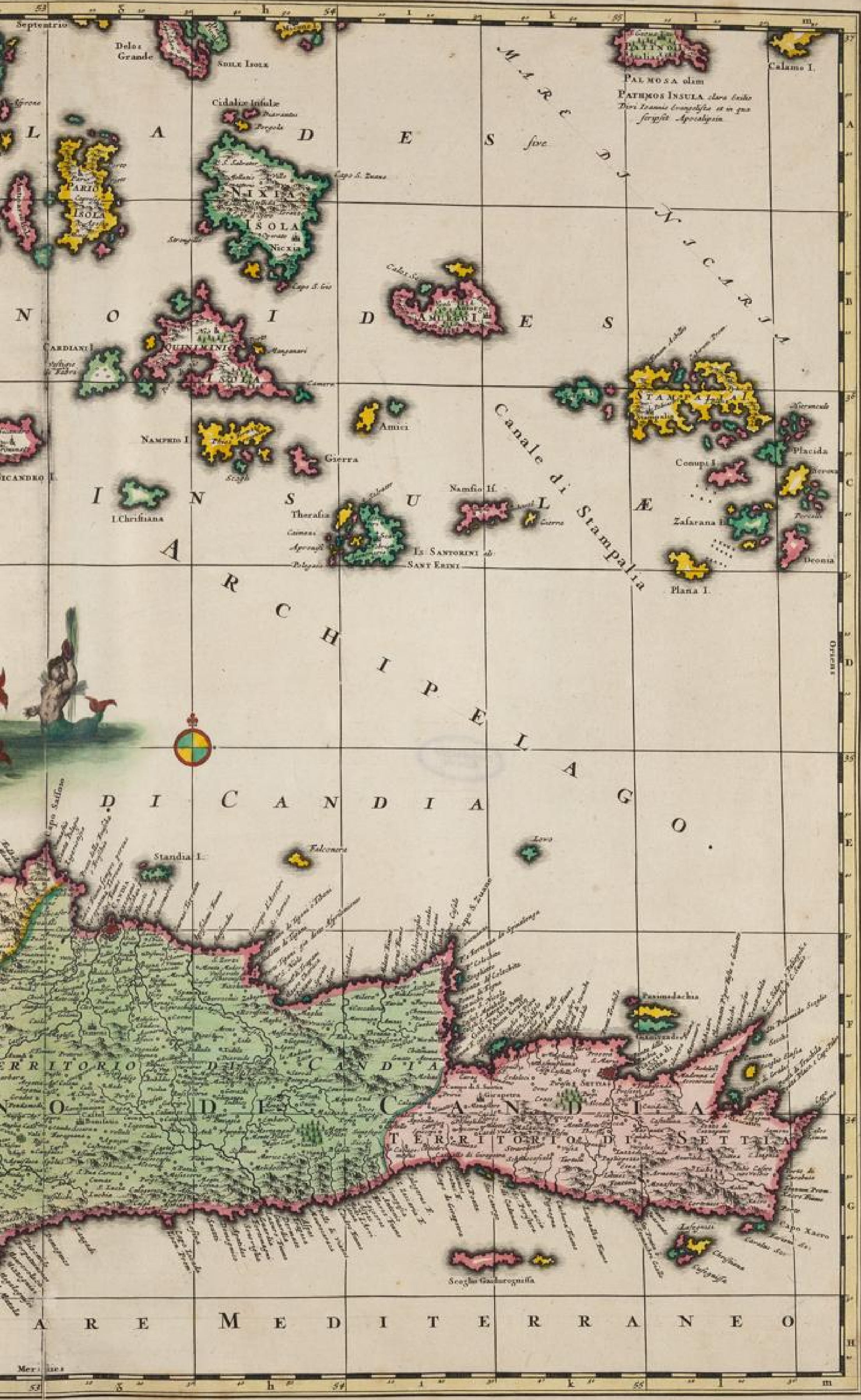
**Amstelaedami, 1694**

Cretae seu candiae insul ex regnum cum diversis aliis Archipelagi insulis

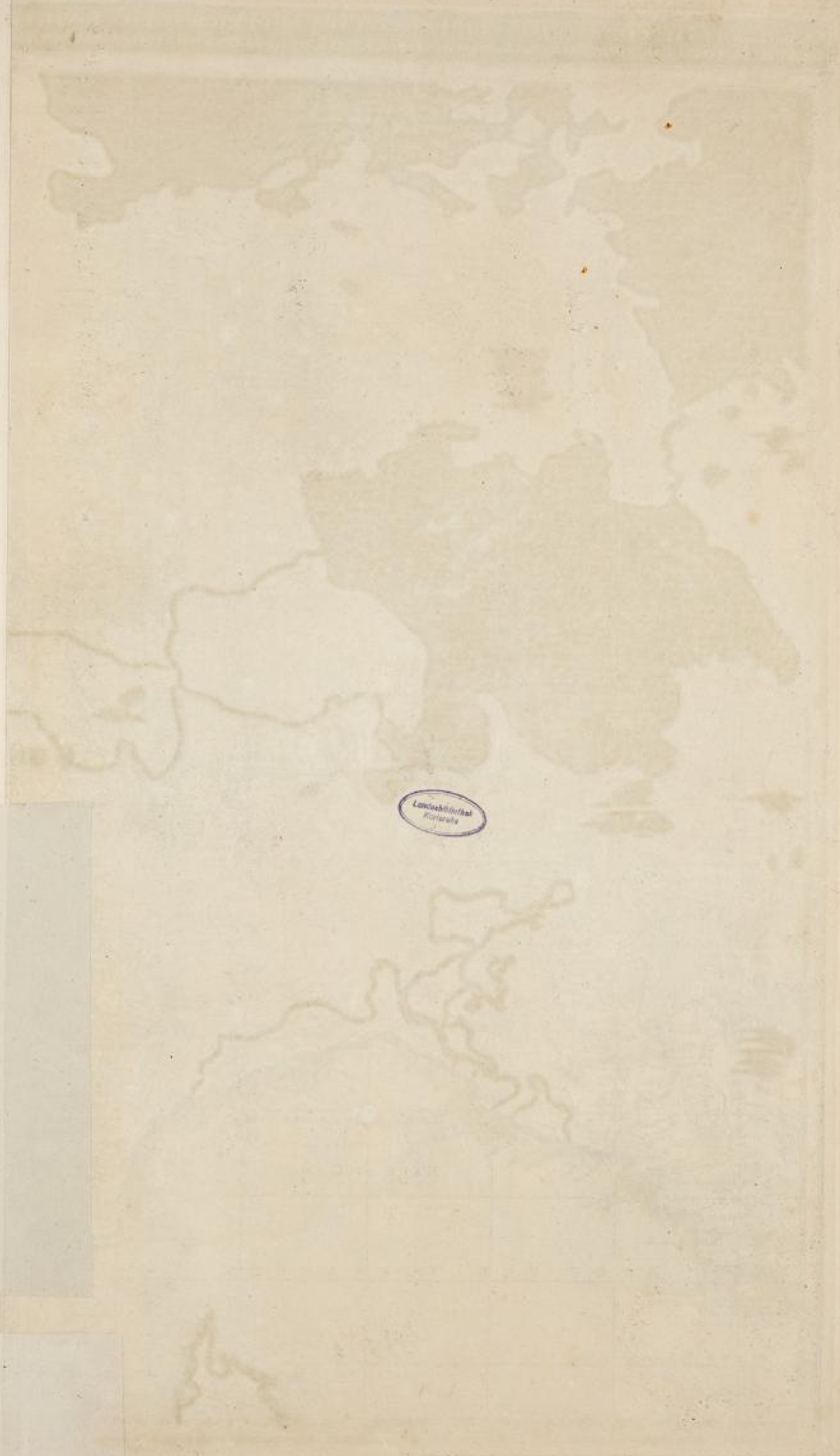
[urn:nbn:de:bsz:31-118314](https://nbn-resolving.org/urn:nbn:de:bsz:31-118314)







Landesbibliothek  
Karlsruhe



Landschaftliche  
Karte