

# **Badische Landesbibliothek Karlsruhe**

**Digitale Sammlung der Badischen Landesbibliothek Karlsruhe**

## **Atlas nouveau portatif à l'usage des militaires, colleges et du voyageur**

Introduction à la géographie

**Le Rouge, Georges-Louis**

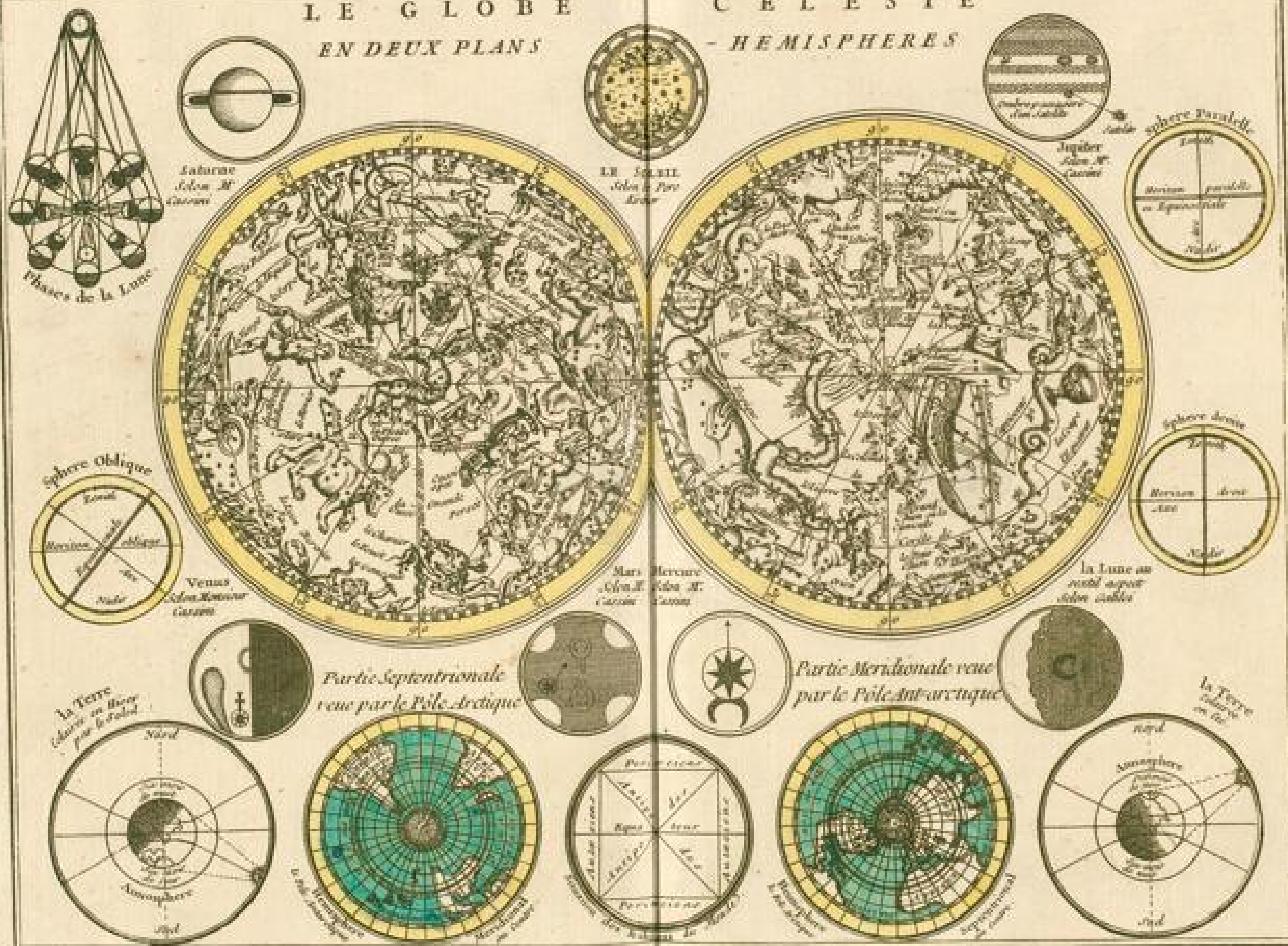
**Paris, 1756**

Illustration: Le globe celeste

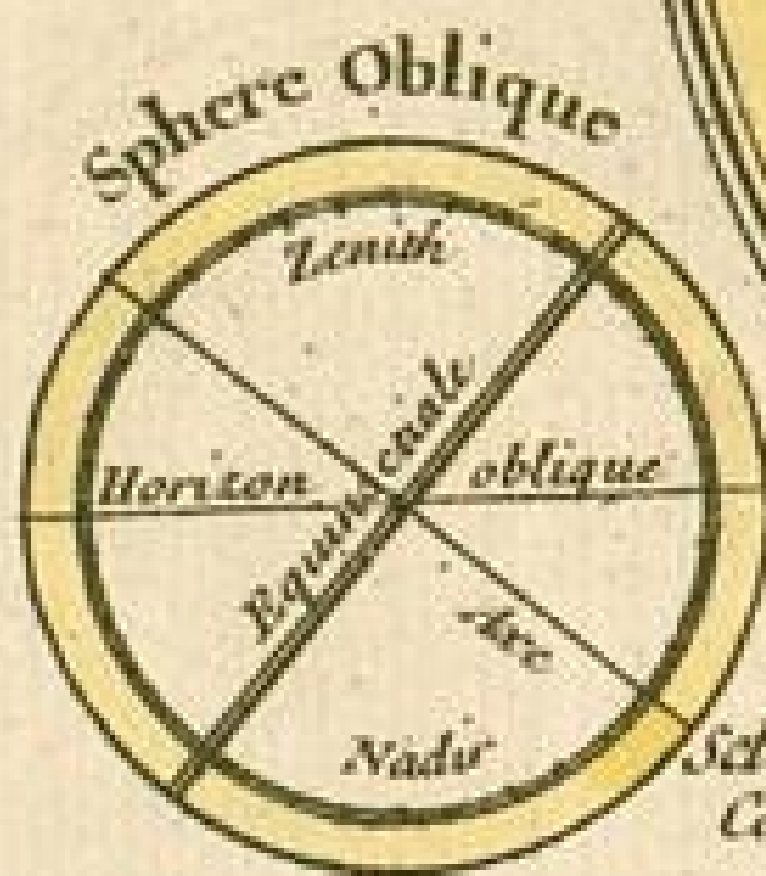
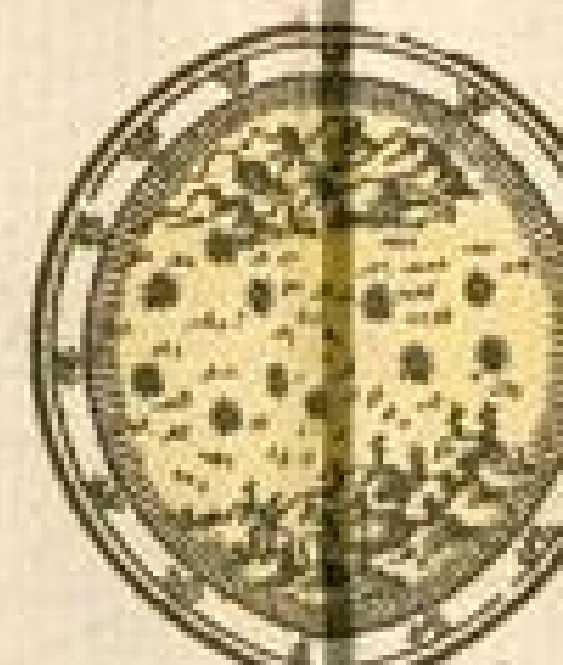
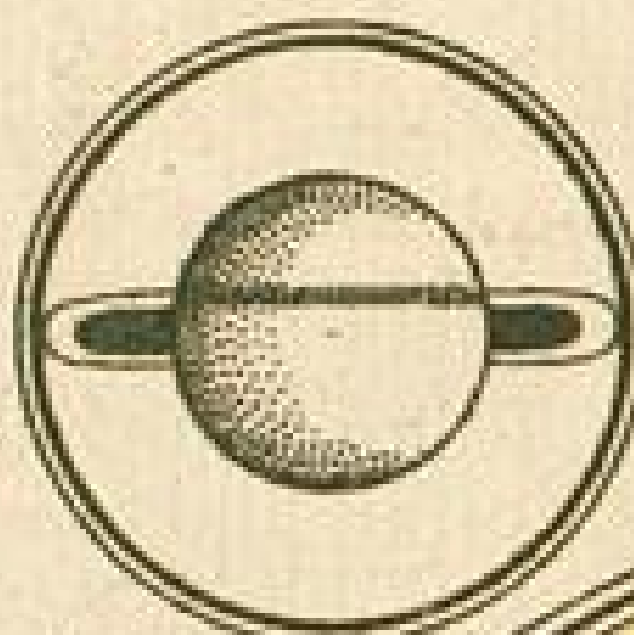
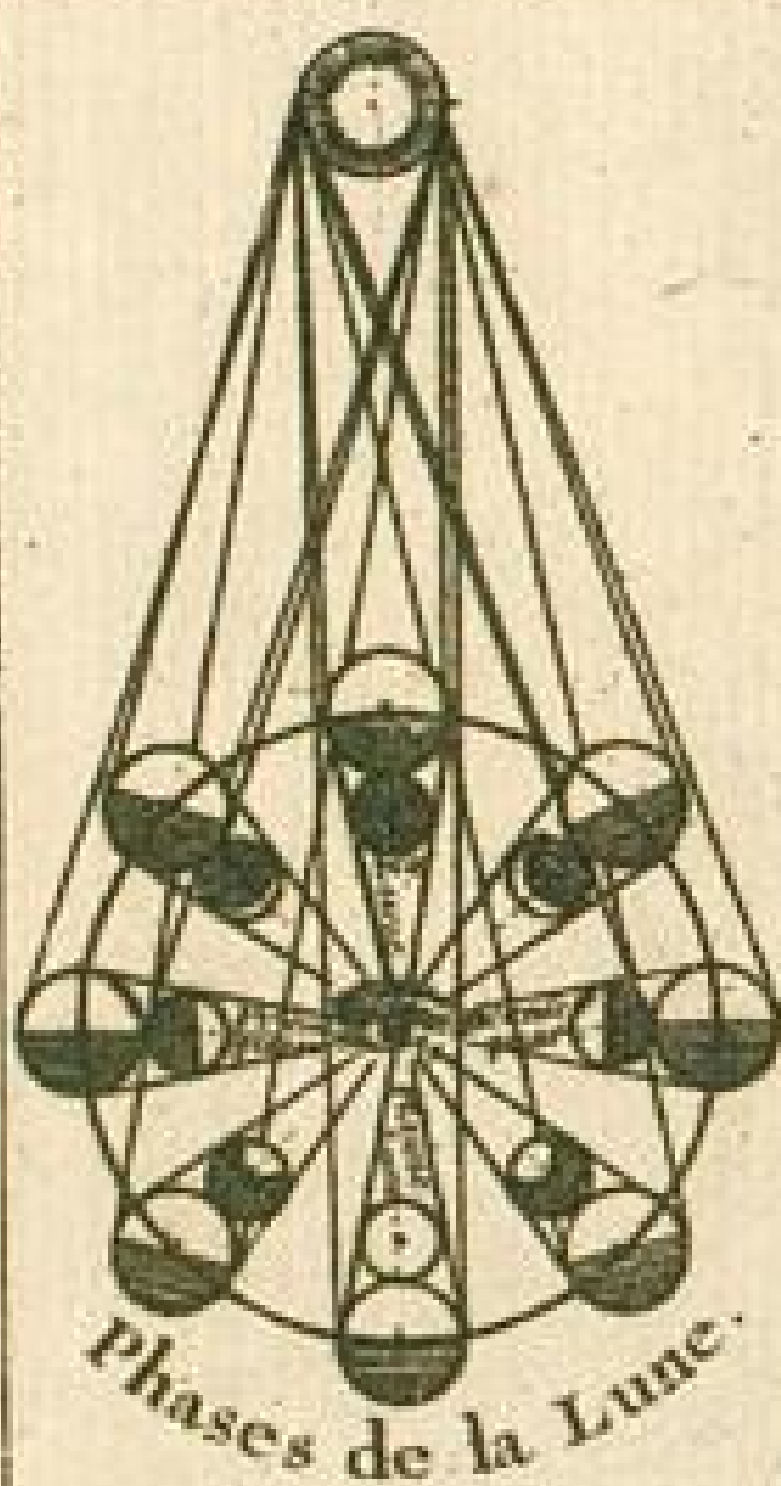
[urn:nbn:de:bsz:31-122793](https://nbn-resolving.org/urn:nbn:de:bsz:31-122793)

LE GLOBE  
EN DEUX PLANS

CELESTE  
- HEMISPHERES



LE GLOBE  
EN DEUX PLANS

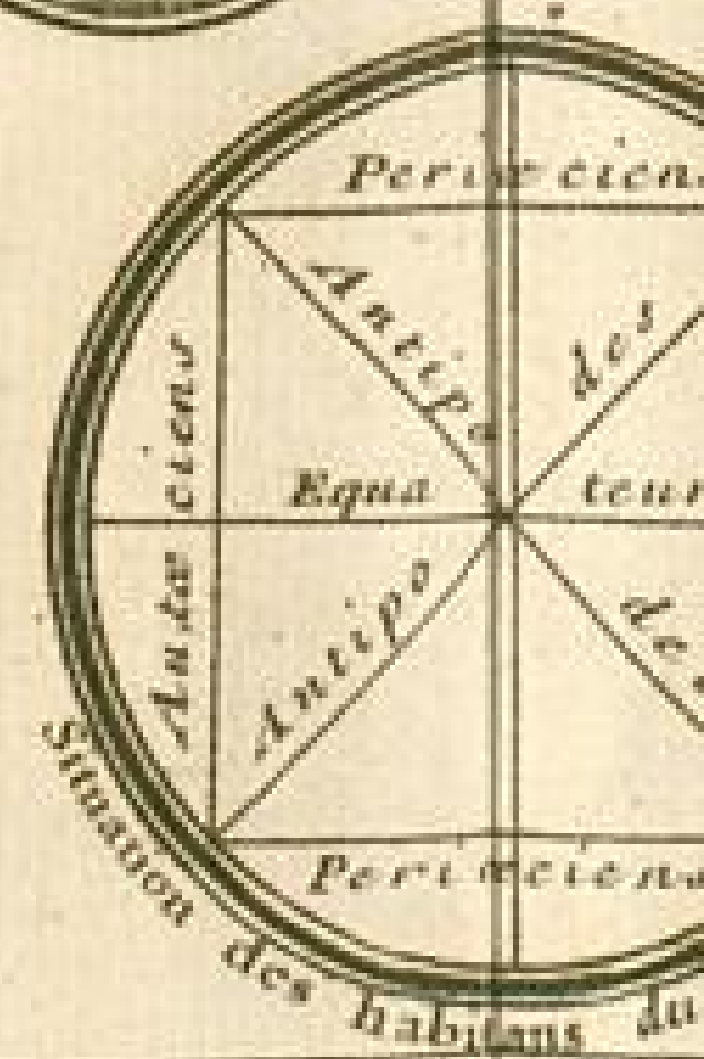
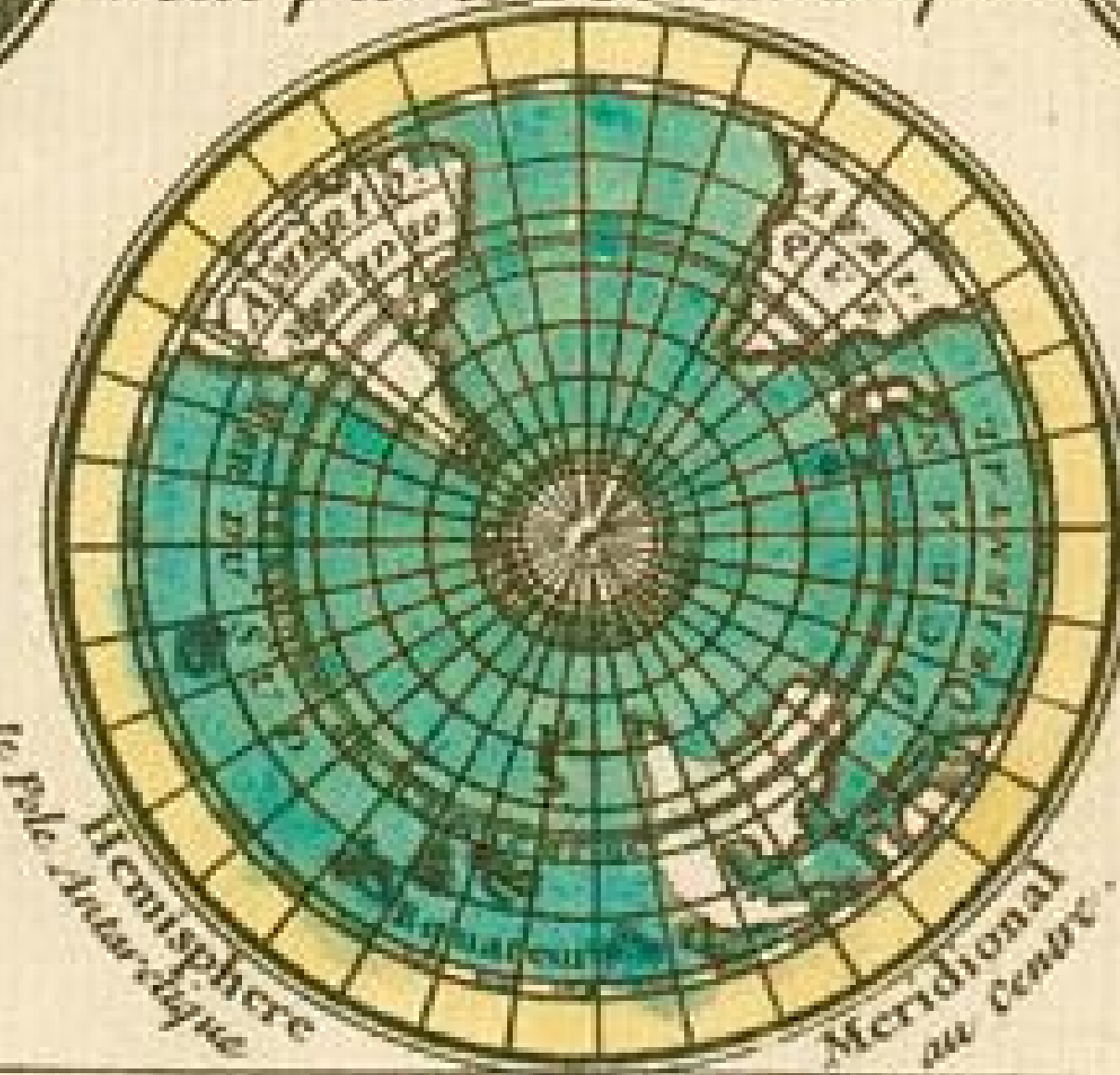
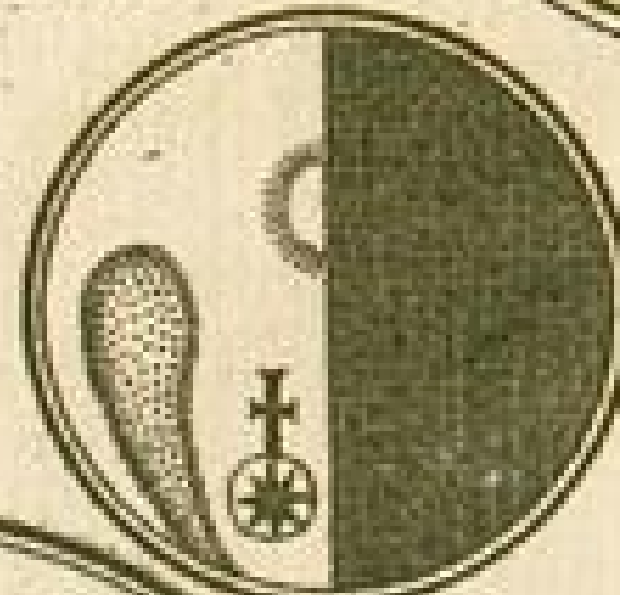
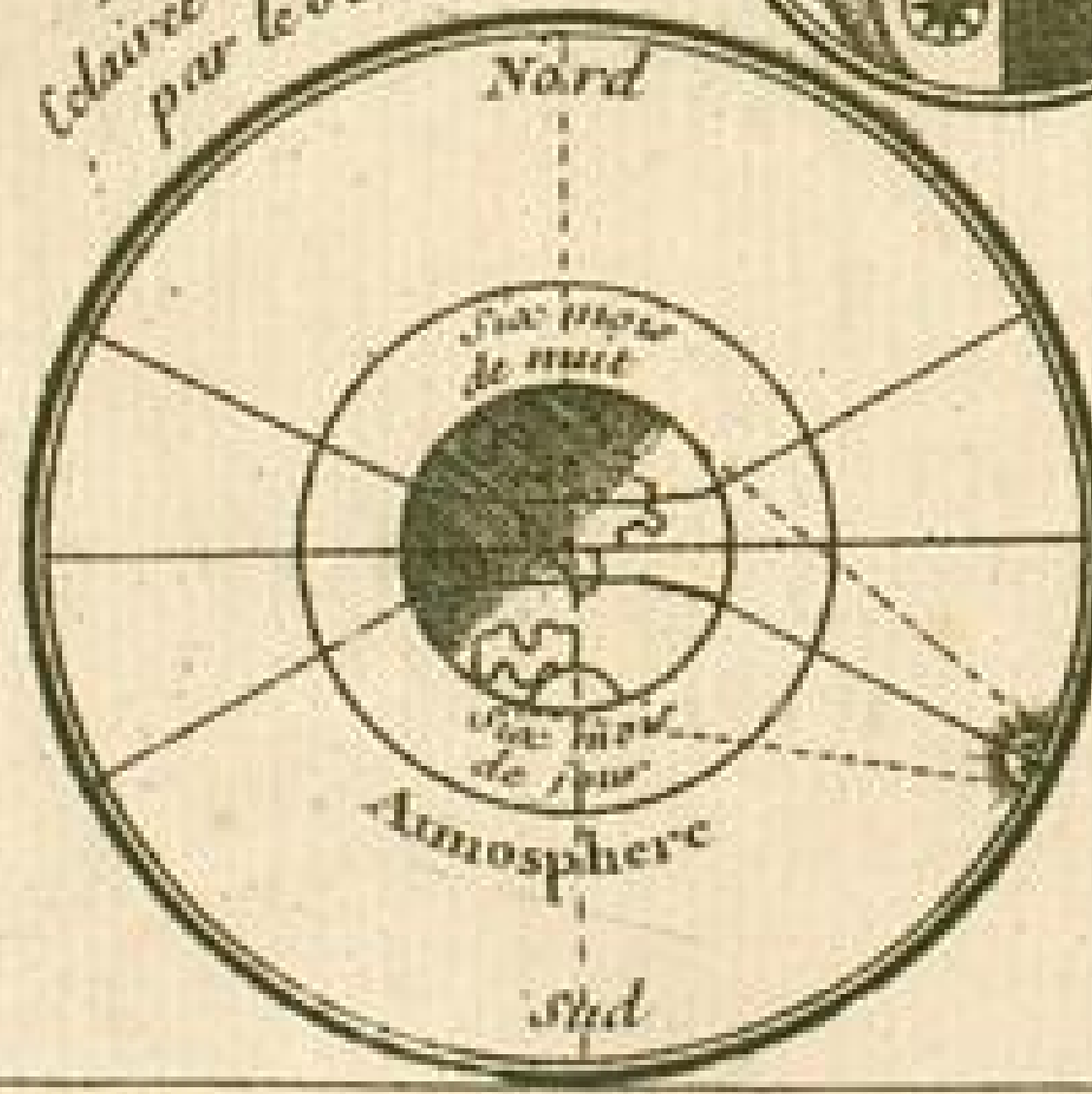


Venus  
Selon Monsieur Cassini

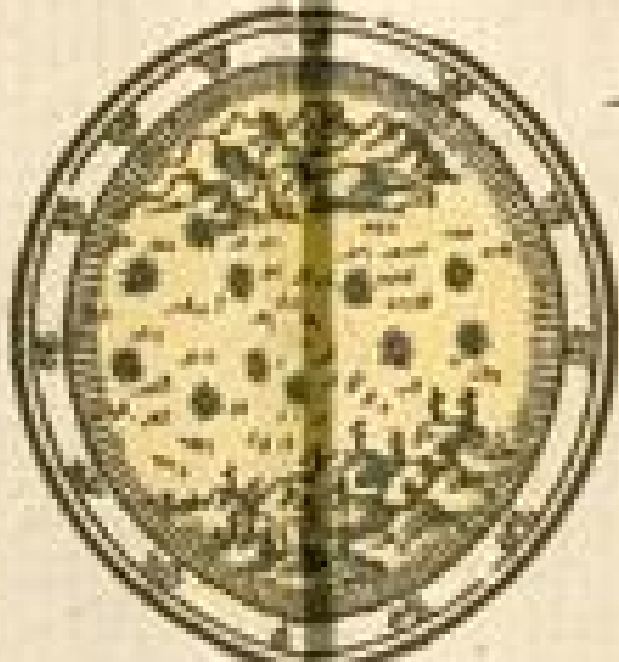
Mars  
Selon M. Cassini

Mercur  
Selon M. Cassini


La Terre  
clairée en Hiver  
par le Soleil.



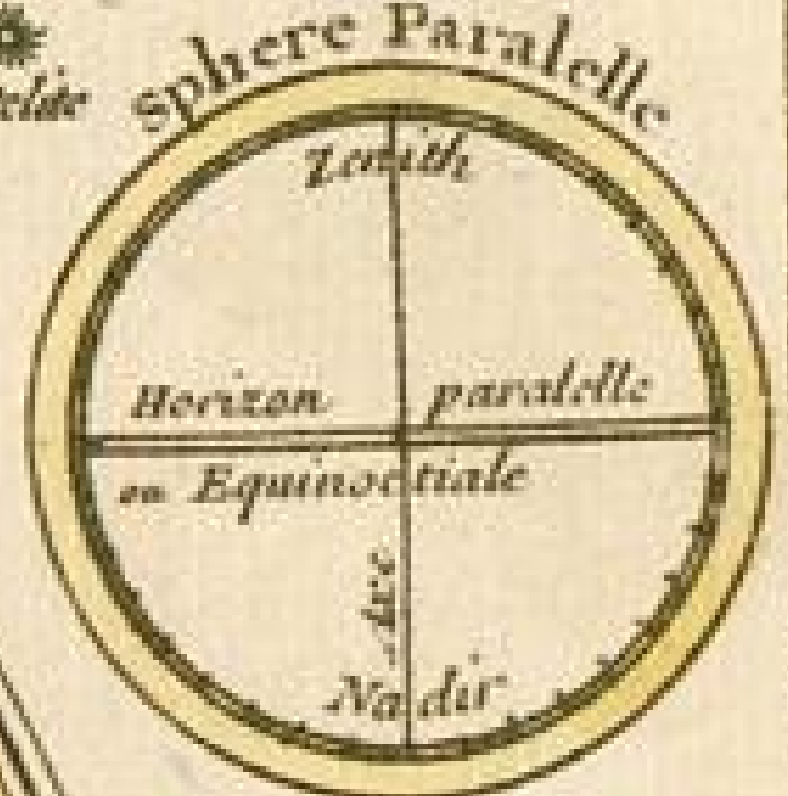
C E L E S T E  
- H E M I S P H E R E S



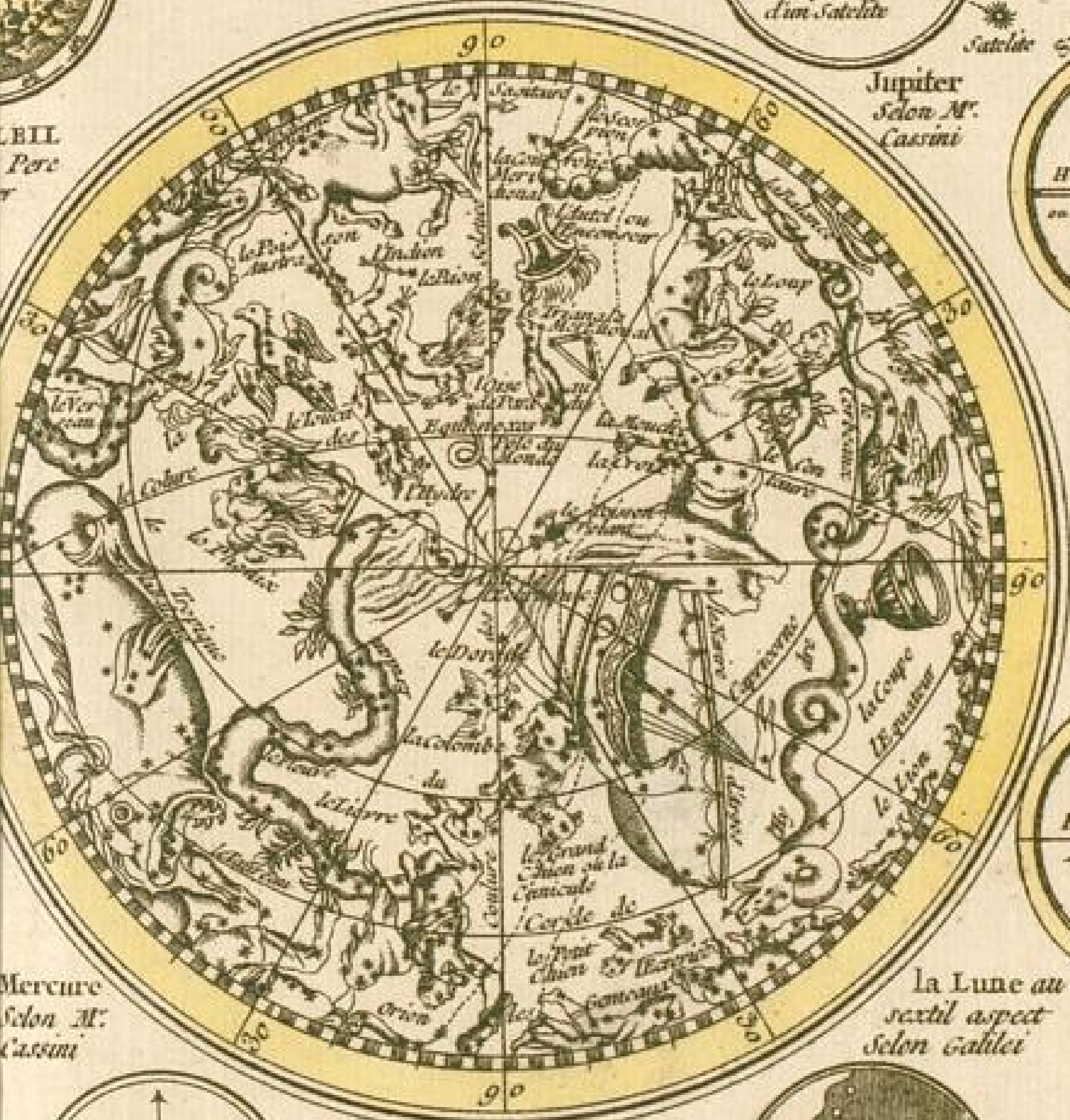
LE SOLBIL  
Selon le Pere Kircher



Ombre passagere  
d'un satellite



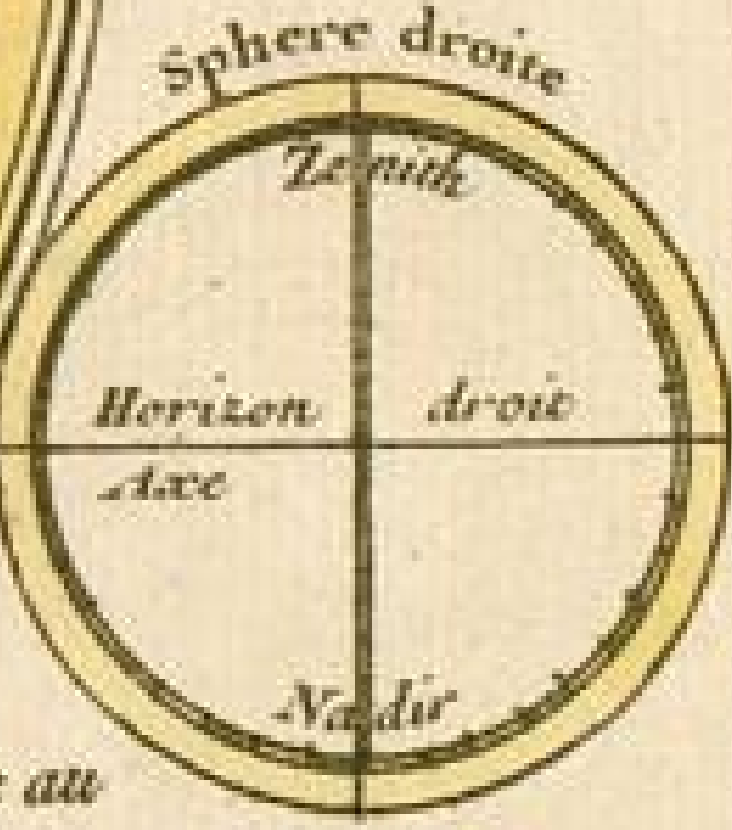
Jupiter  
Selon M.  
Cassini



Mars  
Selon M.  
Cassini

Mercur  
Selon M.  
Cassini

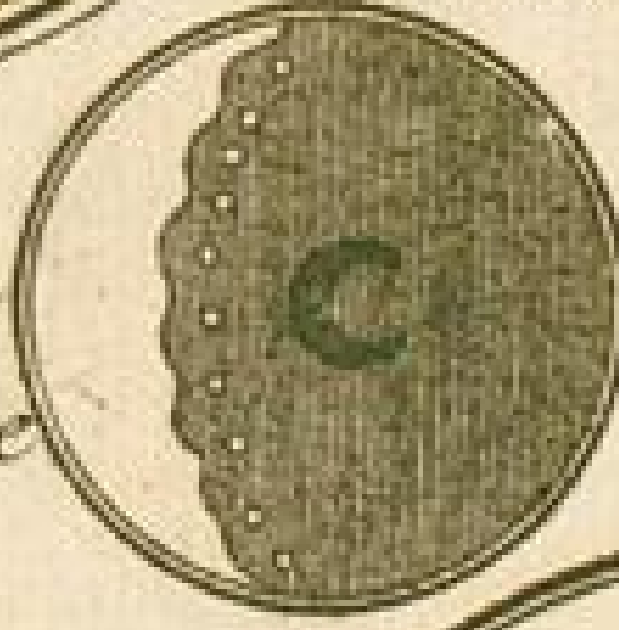
la Lune au  
sextil aspect  
Selon Galilei



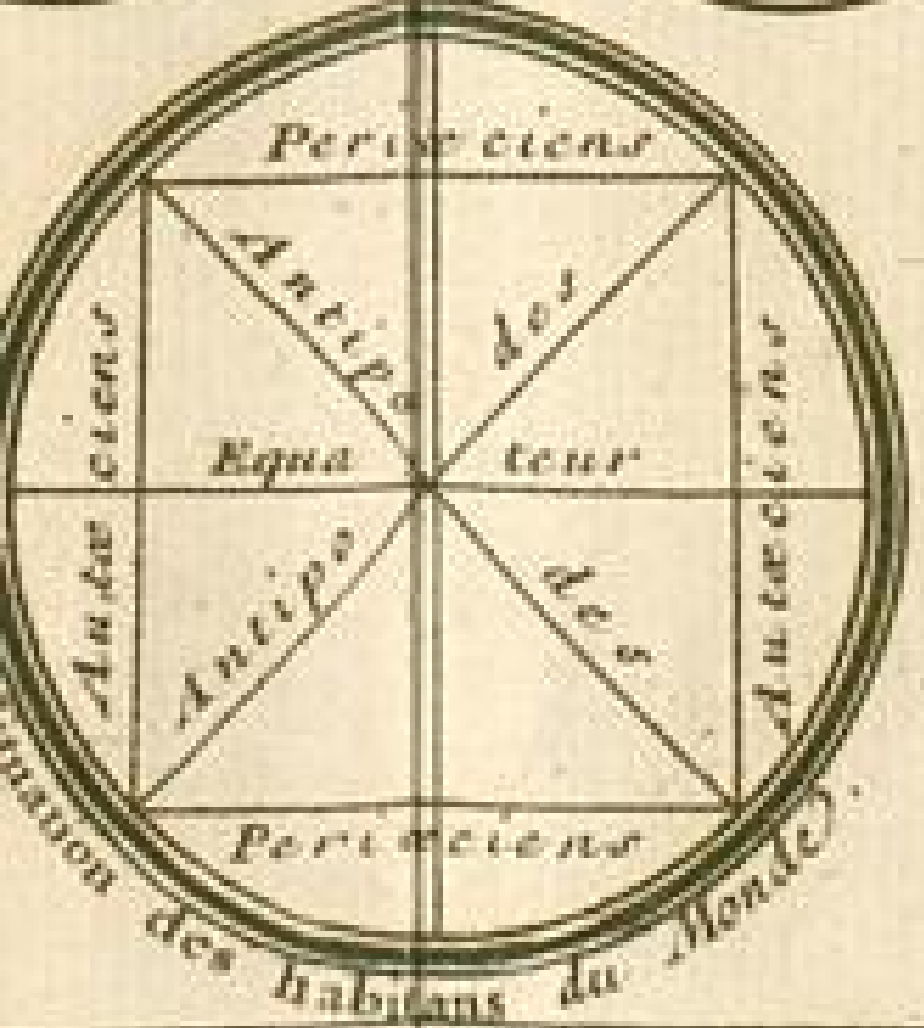
Sphere droite



Partie Meridionale vue  
par le Pôle Ant-arcique

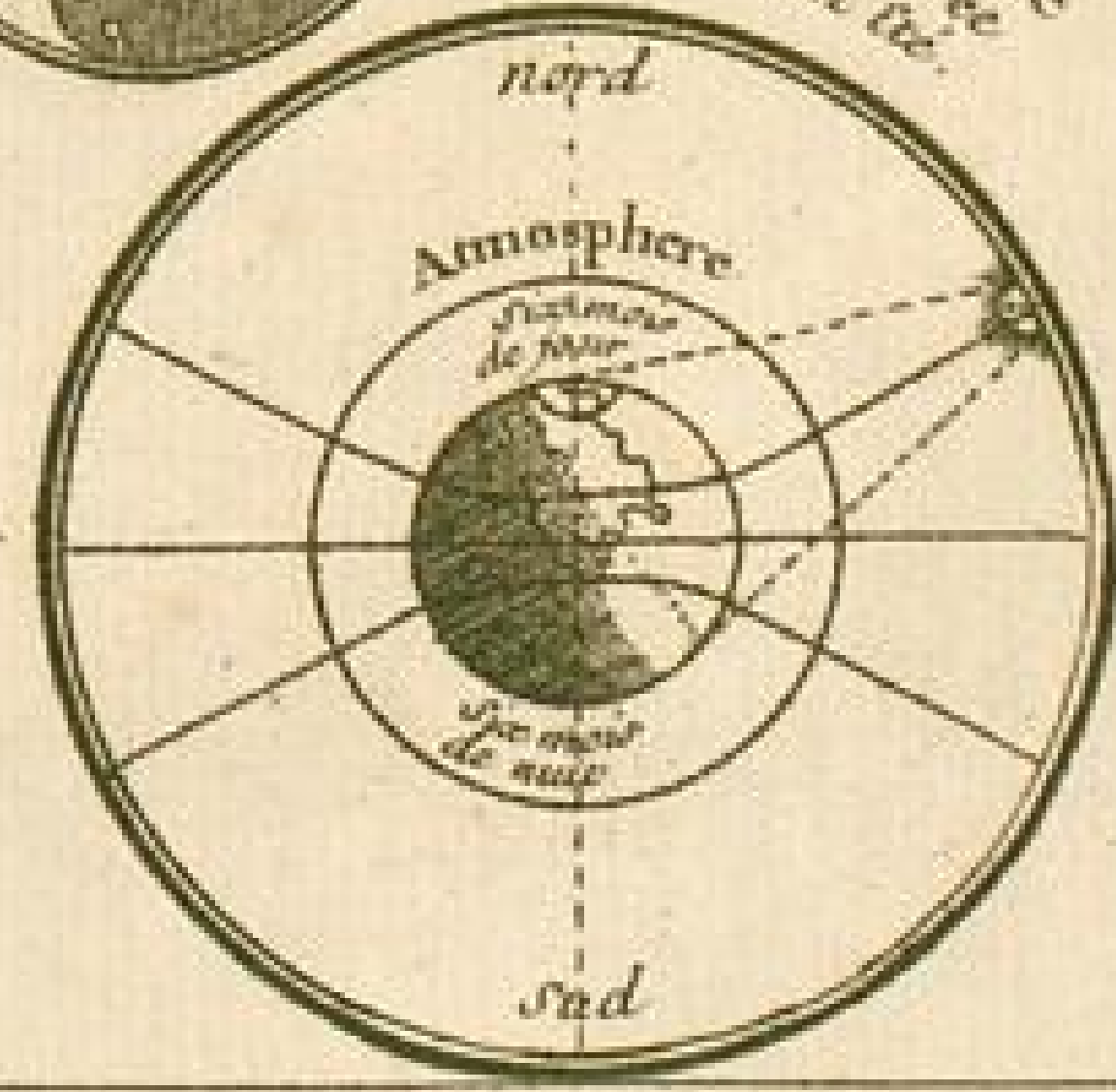


la Terre  
clairée  
en terre



Hemisphere  
Ant-arcique

Septentrional  
au centre



Atmosphere

nord

sud

